

NOTICE!!

These documents have been scanned!

Do not place un-scanned documents beneath this notice!

Do not remove this notice from this file!

GPO Jacket No. 560-102
Print Order 61540
Rise Business Services, LLC
Job=AZ15 6/6/2019



Box Number= AZ15125



Claim Begin-End: AMC427309-AMC427319

1 Initial Receipt



AZ15125-16

AMC356595-AMC427389

**United States Department of the Interior
Bureau of Land Management
BUSINESS & SUPPORT SVCS DIV
ONE N CENTRAL AVE SUITE 800
PHOENIX, AZ 85004 -4427
Phone: (602) 417-9200**

Receipt

No: 3379119

Transaction #: 3477376	
Date of Transaction: 08/27/2015	
CUSTOMER:	
THOMAS E SCHAEFER 4419 CAMPUS BLUFFS COURT COLORADO SPRINGS, CO 80918 US	

LINE #	QTY	DESCRIPTION	REMARKS	UNIT PRICE	TOTAL
1	1.00	LOCATABLE MINERALS / MINING CLAIMS- NOT NEW-UNADJUD, ONE AUTH NO. ONLY / MINING CLAIM MONEY RECEIVED CASES: AMC427312/\$155.00		- n/a -	155.00
TOTAL:					\$155.00

PAYMENT INFORMATION			
NOTE: Items will appear on credit card statement as "BLM O Mining Claim".			
1	AMOUNT:	155.00	POSTMARKED: N/A
	TYPE:	CREDIT CARD	RECEIVED: 08/27/2015
	NAME:	THOMAS E SCHAEFER 4419 CAMPUS BLUFFS COURT COLORADO SPRINGS CO 80918 US	
	CARD NO:	XXXXXXXXXXXX1008	AUTH CODE: 106731
	NAME ON CARD:	THOMAS E SCHAEFER	
	EXPIRES:	03/2020	
	SIGNATURE:		

REMARKS

This receipt was generated by the automated BLM Collections and Billing System and is a paper representation of a portion of the official electronic record contained therein.

**United States Department of the Interior
Bureau of Land Management
BUSINESS & SUPPORT SVCS DIV
ONE N CENTRAL AVE SUITE 800
PHOENIX, AZ 85004 -4427
Phone: (602) 417-9200**

Receipt

No: 3359008

Transaction #: 3456975	
Date of Transaction: 08/04/2015	
CUSTOMER:	
CAROL M SIMMONS 3400 E. GODARD RD #31-A COTTONWOOD, AZ 86326 US	

LINE #	QTY	DESCRIPTION	REMARKS	UNIT PRICE	TOTAL
1	1.00	LOCATABLE MINERALS / MINING CLAIMS- NOT NEW-UNADJUD, ONE AUTH NO. ONLY / MINING CLAIM MONEY RECEIVED CASES: AMC427317/\$310.00		- n/a -	310.00
TOTAL:					\$310.00

PAYMENT INFORMATION			
NOTE: Items will appear on credit card statement as "BLM O Mining Claim".			
1	AMOUNT:	310.00	POSTMARKED: N/A
	TYPE:	CREDIT CARD	RECEIVED: 08/04/2015
	NAME:	CAROL M SIMMONS 3400 E. GODARD RD #31-A COTTONWOOD AZ 86326 US	
	CARD NO:	XXXXXXXXXXXX6247	AUTH CODE: 02386B
	NAME ON CARD:	CAROL M SIMMONS	
	EXPIRES:	12/2017	
	SIGNATURE:		

REMARKS

This receipt was generated by the automated BLM Collections and Billing System and is a paper representation of a portion of the official electronic record contained therein.

**United States Department of the Interior
Bureau of Land Management
BUSINESS & SUPPORT SVCS DIV
ONE N CENTRAL AVE SUITE 800
PHOENIX, AZ 85004 -4427
Phone: (602) 417-9200**

Receipt

No: 3359008

Transaction #: 3456975	
Date of Transaction: 08/04/2015	
CUSTOMER:	
CAROL M SIMMONS 3400 E. GODARD RD #31-A COTTONWOOD, AZ 86326 US	

LINE #	QTY	DESCRIPTION	REMARKS	UNIT PRICE	TOTAL
1	1.00	LOCATABLE MINERALS / MINING CLAIMS- NOT NEW-UNADJUD, ONE AUTH NO. ONLY / MINING CLAIM MONEY RECEIVED CASES: AMC427317/\$310.00		- n/a -	310.00
TOTAL:					\$310.00

PAYMENT INFORMATION			
NOTE: Items will appear on credit card statement as "BLM O Mining Claim".			
1	AMOUNT:	310.00	POSTMARKED: N/A
	TYPE:	CREDIT CARD	RECEIVED: 08/04/2015
	NAME:	CAROL M SIMMONS 3400 E. GODARD RD #31-A COTTONWOOD AZ 86326 US	
	CARD NO:	XXXXXXXXXXXX6247	AUTH CODE: 02386B
	NAME ON CARD:	CAROL M SIMMONS	
	EXPIRES:	12/2017	
	SIGNATURE:		

REMARKS

This receipt was generated by the automated BLM Collections and Billing System and is a paper representation of a portion of the official electronic record contained therein.

Run Date: 08/12/15

Run Time: 08:37 AM

**DEPARTMENT OF THE INTERIOR
BUREAU OF LAND MANAGEMENT
MINING CLAIMS**

MC Maintenance Fees Paid Through the BLM Pay Portal

CBS Receipt: 3359008

Printed For Lead File # AMC427309

Agency Tracking ID: 1438726344

Assessment Year: 2016


Number of BLM Serial Nr: 2

Paid On: 08/04/2015

Total Amount Paid: \$310.00

Claim Name	BLM Serial No	Lead File No	Amount Paid
MIDAS #3	AMC427316	AMC427309	\$155.00
MIDAS #4	AMC427317	AMC427309	\$155.00

United States Department of the Interior
Bureau of Land Management
 LANDS/RECREATION & PLANNING
 ONE N CENTRAL AVE
 PHOENIX, AZ 85004 -2203
 Phone: 602-417-9200



Receipt

No: 2973453

Transaction #: 3061888	
Date of Transaction: 02/21/2014	
CUSTOMER:	
STEVE KAROLYI PO BOX 74353 PHOENIX,AZ 85087-1006 US	

LINE #	QTY	DESCRIPTION	REMARKS	UNIT PRICE	TOTAL
1	11.00	LOCATABLE MINERALS / MINING CLAIMS-NEW,UNADJUD, ONE OR MORE AUTH NOS / NEW MINING CLAIM LOCATION FEE \$34 CASES: AMC427309/\$34.00, AMC427310/\$34.00, AMC427311/\$34.00, AMC427312/\$34.00, AMC427313/\$34.00, AMC427314/\$34.00, AMC427315/\$34.00, AMC427316/\$34.00, AMC427317/\$34.00, AMC427318/\$34.00, AMC427319/\$34.00		- n/a -	374.00
2	11.00	LOCATABLE MINERALS / MINING CLAIMS-NEW,UNADJUD, ONE OR MORE AUTH NOS / NEW MINING CLAIM MAINT FEE \$140 CASES: AMC427309/\$140.00, AMC427310/\$140.00, AMC427311/\$140.00, AMC427312/\$140.00, AMC427313/\$140.00, AMC427314/\$140.00, AMC427315/\$140.00, AMC427316/\$140.00, AMC427317/\$140.00, AMC427318/\$140.00, AMC427319/\$140.00		- n/a -	1540.00
3	11.00	LOCATABLE MINERALS / MINING CLAIMS-NEW,UNADJUD, ONE OR MORE AUTH NOS / NEW MINING CLAIM PROCESSING FEE CASES: AMC427309/\$20.00, AMC427310/\$20.00, AMC427311/\$20.00, AMC427312/\$20.00, AMC427313/\$20.00, AMC427314/\$20.00, AMC427315/\$20.00, AMC427316/\$20.00, AMC427317/\$20.00, AMC427318/\$20.00, AMC427319/\$20.00		- n/a -	220.00
4	1.00	LOCATABLE MINERALS / MINING CLAIMS-NOT NEW-UNADJUD,ONE AUTH NO. ONLY / MINING CLAIM MONEY RECEIVED		- n/a -	70.00

		CASES: AMC426106/\$70.00			
5	1.00	LOCATABLE MINERALS / MINING CLAIMS- NOT NEW-UNADJUD,ONE AUTH NO. ONLY / MINING CLAIM MONEY RECEIVED CASES: AMC427309/\$140.00	EXTRA ACREAGE	- n/a -	140.00
TOTAL:					\$2,344.00

PAYMENT INFORMATION			
1	AMOUNT:	2344.00	POSTMARKED: N/A
	TYPE:	CHECK	RECEIVED: 02/21/2014
	CHECK NO:	1548	
	NAME:	KAROLYI, STEVE PO BOX 74353 PHOENIX AZ 85087-1006 US	

REMARKS

This receipt was generated by the automated BLM Collections and Billing System and is a paper representation of a portion of the official electronic record contained therein.

NOTICE!!

These documents have been scanned!

Do not place un-scanned documents beneath this notice!

Do not remove this notice from this file!

GPO Jacket No. 560-102
Print Order 61540
Rise Business Services, LLC
Job=AZ15 6/6/2019



Box Number= AZ15125



Claim Begin-End: AMC427309-AMC427319

2 Correspondence



AZ15125-16

AMC356595-AMC427389

AMC 427309

FROM:
CAROLYN M and RICHARD L SIMMONS
3400 E Godard Rd Apt 31A
Cottonwood, AZ 86326-5120

2019
PHOENIX ARIZONA
2019 JAN 28 P 12:12
RECEIVED
BLM AZ STATE OFFICE

Jan 02-2018
attn: Pauline Brown

Refer To:
AMC (9200) PB
AMC427309

AMC427317
MIDAS #4

Reply to above mining claim declared forfeited on Sept. 1, 2018 for non-refundable maintenance fee or waiver. This is for MIDAS #4 only; we have also, Midas #3 which is up to date on the fee.

We aquired MIDAS #4 on/about 12-24-14 w/the intent to hold the claim for the recrestonal and for week-end "rockhounding" or for possible investment at a later date.. There was no intent to do light or heavy mining at the time.

In the fall of 2016, I (Richard) was diagnosed as to having "PARKINSON'S DISEASE" by Dr. Joshua Gibbons, D.O.. 450 S. Willard St. #107 Cottonwood, AZ 86326, my NEUROLOGIST. With the confirming of this major medical disease, I am unable to travel or do any kind of mining or digging, etc.. We made the desision to drop the MIDAS #4 from mining and hold on to MIDAS #3, if possible for future sale or whatever.

Both claims have not been touched for mining, digging or movement of any land or other items found on claim. We have been only able to visit the claims twice afew years back to only look at thebeatuity for an hour or so. No mining done by us, so we felt there is no NO Reclamation Requirements to be done. There is only afew old mine diggings, etc from the area, nothing modern.


Thank you and all others concerned with the beauty of Arizona public lands. We are so disappointed that my health stops Carolyn & me from enjoying our state. If we can be of further help, please let us know.

Richard/Carolyn Simmons
3400 E. Godard Rd. #31A
Cottonwood, AZ 86326340
(928) 284-1682

*Richard Simmons
Carolyn Simmons*

CAROLYN / RICHARD SIMMONS
3400 E GODARD RD. #31-A
COTTONWOOD, AZ 86326

CERTIFIED MAIL®



7018 2290 0001 4969 6068



1000

U.S. POSTAGE PAID
FCM LETTER
COTTONWOOD, AZ
86326
JAN 02, 19
AMOUNT

\$6.70

85004-4427

R2305E125842-12

BLM-AZ, STATE OFFICE
ONE NORTH CENTRAL AVE. SUITE 800
PHOENIX AZ 85004-4427

RETURN RECEIPT
REQUESTED

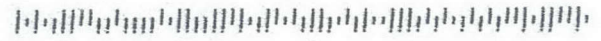
RETURN RECEIPT
REQUESTED

PHOENIX, ARIZONA

2010 JAN 28 P 12:12

RECEIVED
BLM STATE OFFICE

8500484427 C041





United States Department of the Interior

BUREAU OF LAND MANAGEMENT

Arizona State Office

One North Central Avenue, Suite 800

Phoenix, Arizona 85004-4427

www.blm.gov/az/



DEC 04 2017

In Reply Refer To:

3830 (9200) PB

AMC427309, AMC400509

CERTIFIED MAIL - RETURN RECEIPT REQUESTED No. 7017 0660 0000 3024 2505

DECISION

BRANDON and KRISTEN AMBER HOLLEY : This decision affects those claims shown
252 N CHARLOTTE ST : in the block below.
QUEEN VALLEY, AZ 85118-9642 :

AMC427310, AMC400509

GOLDEN GEM #1; EL ORO COYOTE #2

MINING CLAIMS DECLARED FORFEITED

The mining claims listed above have been declared forfeit as of September 1, 2017, for failure to timely file the required maintenance fee payment or small miner's maintenance fee waiver (waiver).

Claimants are required to pay an annual non-refundable maintenance fee of \$155 per 20 acres or portion thereof, or submit a waiver, on or before September 1 of each year. These requirements were established by 30 U.S.C. 28f-1, as amended, and 43 CFR 3834 and 3835.

Our records do not show receipt of a maintenance fee payment or small miner waiver filed on or before the due date. Therefore, the claims listed above are forfeit.

Reclamation Requirements

This decision does not relieve you of the liability for reclamation of all areas disturbed by your activities on lands covered by the subject mining claim(s) and/or site(s). After you complete the reclamation, you must notify the authorized officer of the appropriate surface managing agency so that the authorized officer may conduct a final site inspection and determine whether you may be released from liability. If you fail to reclaim the land to the satisfaction of the authorized officer,

the surface management agency may cite you for noncompliance under its surface management regulations. For land administered by the Bureau of Land Management (BLM), if you fail to reclaim the land to the satisfaction of the authorized officer as required in 43 CFR Subpart 3809, BLM will issue an order of noncompliance under 43 CFR 3809.601(a). If you fail to comply with the non-compliance order, BLM may take further action under 43 CFR 3809.604. Failure to conduct reclamation is a prohibited act that may subject you to criminal penalties. See 43 CFR 3809.605(h) and 43 CFR 3809.700.

Appeal Procedures

This decision may be appealed to the Interior Board of Land Appeals, Office of the Secretary, in accordance with the regulations contained in 43 CFR, Part 4, and the enclosed Form 1842-1. If an appeal is taken, your notice of appeal must be filed in this office (at the above address) within 30 days from receipt of this decision. The appellant has the burden of showing that the decision appealed from is in error.


If you wish to file a petition pursuant to regulation 43 CFR 4.21 (58 FR 4939, January 19, 1993) for a stay of the effectiveness of this decision during the time that your appeal is being reviewed by the Board, the petition for a stay must accompany your notice of appeal. A petition for a stay is required to show sufficient justification based on the standards listed below. Copies of the notice of appeal and petition for a stay **must** also be submitted to each party named in this decision and to the Interior Board of Land Appeals and to the appropriate Office of the Solicitor (see 43 CFR 4.413) at the same time the original documents are filed with this office. If you request a stay, you have the burden of proof to demonstrate that a stay should be granted.

Standards for Obtaining a Stay

Except as otherwise provided by law or other pertinent regulation, a petition for a stay of a decision pending appeal shall show sufficient justification based on the following standards:

- (1) The relative harm to the parties if the stay is granted or denied,
- (2) The likelihood of the appellant's success on the merits,
- (3) The likelihood of immediate and irreparable harm if the stay is not granted, and
- (4) Whether the public interest favors granting the stay.

Please include your AMC serial number(s) on all correspondence. If additional information is required, please call Pauline Brown at 602-417-9360.



Lucas Lucero
Deputy State Director
Lands, Minerals, and Energy Division

Enclosure

CERTIFIED MAIL®

**UNITED STATES
DEPARTMENT OF THE INTERIOR
Bureau of Land Management
Arizona State Office
One North Central Avenue, Suite 800
Phoenix, Arizona 85004-4427**



7017 0660 0000 3024 2505

neopost

12/05/2017

US POSTAGE

FIRST-CLASS MAIL

\$06.77⁰

US OFFICIAL MAIL
\$300 Penalty
For Private Use

ZIP 85004

041L11101433



**OFFICIAL BUSINESS
PENALTY FOR PRIVATE USE \$300**


RECEIVED
BLM AZ STATE OFFICE
2017 DEC 18 PM 1:51
PHOENIX, ARIZONA
200 PB

BRANDON & KRISTEN AMBER HOLLEY
252 N CHARLOTTE ST
QUEEN VALLEY AZ 85118-9642

NIXIE 85026 12/14/2017

RETURN TO SENDER
NOT DELIVERABLE AS ADDRESSED
UNABLE TO FORWARD
SORT IN MANUAL ONLY NO AUTOMATION
BC: 56998999955

00111101433



PLACE STICKER AT TOP OF ENVELOPE TO THE RIGHT OF THE RETURN ADDRESS, FOLD AT DOTTED LINE

SENDER: COMPLETE THIS SECTION

- Complete items 1, 2, and 3.
- Print your name and address on the reverse so that we can return the card to you.
- Attach this card to the back of the mailpiece, or on the front if space permits.

1. Article Addressed to:

BRANDON R and KRISTEN AMBER
 HOLLEY
 252 N CHARLOTTE ST
 QUEEN VALLEY AZ 85118-9642
 AMC427309, AMC400509 PB 9200



9590 9402 1932 6123 9267 72

2. Article Number (Transfer from service label)

7017 0660 0000 3024 2505

COMPLETE THIS SECTION ON DELIVERY

A. Signature

X

Agent

Addressee

B. Received by (Printed Name)

C. Date of Delivery

D. Is delivery address different from item 1? Yes
 If YES, enter delivery address below: No

3. Service Type

- Adult Signature
- Adult Signature Restricted Delivery
- Certified Mail®
- Certified Mail Restricted Delivery
- Collect on Delivery
- Collect on Delivery Restricted Delivery
- Priority Mail Express®
- Registered Mail™
- Registered Mail Restricted Delivery
- Return Receipt for Merchandise
- Signature Confirmation™
- Signature Confirmation Restricted Delivery


ii Restricted Delivery

UNITED STATES
DEPARTMENT OF THE INTERIOR
Bureau of Land Management
Arizona State Office
One North Central Avenue, Suite 800
Phoenix, Arizona 85004-4427

OFFICIAL BUSINESS
PENALTY FOR PRIVATE USE \$300

BLM AZ STATE OFFICE
2017 DEC 18 2:00 PM
PHOENIX, ARIZONA

CERTIFIED MAIL®



7017 0660 0000 3024 2505

neopost
12/05/2017
US POSTAGE



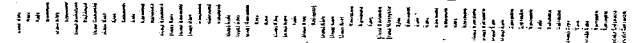
FIRST-CLASS MAIL
\$06.77⁰
US OFFICIAL MAIL
\$300 Penalty
For Private Use
ZIP 85004
041L11101433

BRANDON & KRISTEN AMBER HOLLEY
252 N CHARLOTTE ST
QUEEN VALLEY AZ 85118-9642

NIXIE 85026 12/14/2017

RETURN TO SENDER
NOT DELIVERABLE AS ADDRESSED
UNABLE TO FORWARD
SORT IN MANUAL ONLY NO AUTOMATION
BC: 56998999955

05 518 9642 9



PLACE STICKER AT TOP OF ENVELOPE TO THE RIGHT
OF THE RETURN ADDRESS, FOLD AT DOTTED LINE

SENDER: COMPLETE THIS SECTION

- Complete items 1, 2, and 3.
- Print your name and address on the reverse so that we can return the card to you.
- Attach this card to the back of the mailpiece, or on the front if space permits.

1. Article Addressed to:

BRANDON R and KRISTEN AMBER
HOLLEY
252 N CHARLOTTE ST
QUEEN VALLEY AZ 85118-9642
AMC427309, AMC400509 PB 9200



9590 9402 1932 6123 9267 72

2. Article Number (Transfer from service label)

7017 0660 0000 3024 2505

PS Form 3811, July 2015 PSN 7530-02-000-9053

COMPLETE THIS SECTION ON DELIVERY

A. Signature

X

- Agent
 Addressee

B. Received by (Printed Name)

C. Date of Delivery

D. Is delivery address different from item 1? Yes
If YES, enter delivery address below: No

3. Service Type

- | | |
|--|---|
| <input type="checkbox"/> Adult Signature | <input type="checkbox"/> Priority Mail Express® |
| <input type="checkbox"/> Adult Signature Restricted Delivery | <input type="checkbox"/> Registered Mail™ |
| <input checked="" type="checkbox"/> Certified Mail® | <input type="checkbox"/> Registered Mail Restricted Delivery |
| <input type="checkbox"/> Certified Mail Restricted Delivery | <input type="checkbox"/> Return Receipt for Merchandise |
| <input type="checkbox"/> Collect on Delivery | <input type="checkbox"/> Signature Confirmation™ |
| <input type="checkbox"/> Collect on Delivery Restricted Delivery | <input type="checkbox"/> Signature Confirmation Restricted Delivery |
| <input type="checkbox"/> Restricted Delivery | |

Domestic Return Receipt



United States Department of the Interior



BUREAU OF LAND MANAGEMENT

Arizona State Office

One North Central Avenue, Suite 800

Phoenix, Arizona 85004-4427

www.blm.gov/az/

JAN 13 2016

In Reply Refer To:

3800 (9200) RE

AMC427309

CERTIFIED MAIL - RETURN RECEIPT REQUESTED No. 7015 1520 0001 7910 5107

DECISION

DAVID F GRIMM

NOREEN GRIMM

4402 STATE ROUTE 819

AVONMORE, PA 15618-1127

: This decision affects those claims shown
: in the block below.
:

AMC427309

MARTIN PEAK

MINING CLAIMS DECLARED FORFEIT

The mining claims listed above have been declared forfeit as of September 1, 2015, for failure to timely file the required maintenance fee payment or small miner's maintenance fee waiver (waiver).

Claimants are required to pay an annual non-refundable maintenance fee of \$155 per 20 acres or portion thereof, or submit a waiver, on or before September 1 of each year. These requirements were established by 30 U.S.C. 28f-1, as amended, and 43 CFR 3834 and 3835.

Our records do not show receipt of a maintenance fee payment or small miner waiver filed on or before the due date. Therefore, the claims listed above are forfeit.

Reclamation Requirements

This decision does not relieve you of the liability for reclamation of all areas disturbed by your activities on lands covered by the subject mining claim(s) and/or site(s). After you complete the reclamation, you must notify the authorized officer of the appropriate surface managing agency so that the authorized officer may conduct a final site inspection and determine whether you may be released from liability. If you fail to reclaim the land to the satisfaction of the authorized officer, the surface management agency may cite you for noncompliance under its surface management regulations. For land administered by the Bureau of Land Management (BLM), if you fail to

reclaim the land to the satisfaction of the authorized officer as required in 43 CFR Subpart 3809, BLM will issue an order of noncompliance under 43 CFR 3809.601(a). If you fail to comply with the non-compliance order, BLM may take further action under 43 CFR 3809.604. Failure to conduct reclamation is a prohibited act that may subject you to criminal penalties. See 43 CFR 3809.605(h) and 43 CFR 3809.700.

Appeal Procedures

This decision may be appealed to the Interior Board of Land Appeals, Office of the Secretary, in accordance with the regulations contained in 43 CFR, Part 4, and the enclosed Form 1842-1. If an appeal is taken, your notice of appeal must be filed in this office (at the above address) within 30 days from receipt of this decision. The appellant has the burden of showing that the decision appealed from is in error.

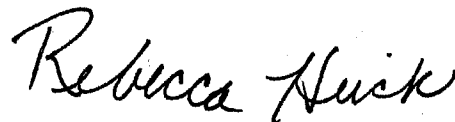
If you wish to file a petition pursuant to regulation 43 CFR 4.21 (58 FR 4939, January 19, 1993) for a stay of the effectiveness of this decision during the time that your appeal is being reviewed by the Board, the petition for a stay must accompany your notice of appeal. A petition for a stay is required to show sufficient justification based on the standards listed below. Copies of the notice of appeal and petition for a stay **must** also be submitted to each party named in this decision and to the Interior Board of Land Appeals and to the appropriate Office of the Solicitor (see 43 CFR 4.413) at the same time the original documents are filed with this office. If you request a stay, you have the burden of proof to demonstrate that a stay should be granted.

Standards for Obtaining a Stay

Except as otherwise provided by law or other pertinent regulation, a petition for a stay of a decision pending appeal shall show sufficient justification based on the following standards:

- (1) The relative harm to the parties if the stay is granted or denied,
- (2) The likelihood of the appellant's success on the merits,
- (3) The likelihood of immediate and irreparable harm if the stay is not granted, and
- (4) Whether the public interest favors granting the stay.

Please include your AMC serial number(s) on all correspondence. If additional information is required, please call Rod Ebert at 602-417-9397.



Rebecca Heick
Deputy State Director
Lands, Minerals and Energy Division

Enclosure(s)

SENDER: COMPLETE THIS SECTION

- Complete items 1, 2, and 3.
- Print your name and address on the reverse so that we can return the card to you.
- Attach this card to the back of the mailpiece, or on the front if space permits.

1. Article Addressed to:

DAVID F GRIMM
 NOREEN GRIMM
 4402 STATE ROUTE 819
 AVONMORE, PA 15618-1127
 920/RE/AMC427309



9590 9402 1212 5246 1569 08

2. Article Number (Transfer from service label)

7015 1520 0001 7910 5107

COMPLETE THIS SECTION ON DELIVERY

A. Signature

X *David F Grimm* Agent
 Addressee

B. Received by (Printed Name)

David F Grimm

C. Date of Delivery

1-21-16

D. Is delivery address different from item 1? Yes
 If YES, enter delivery address below: No

2016 JAN 25 P 2:49

PHOENIX, ARIZONA



3. Service Type

- Adult Signature
- Adult Signature Restricted Delivery
- Certified Mail®
- Certified Mail Restricted Delivery
- Collect on Delivery
- Collect on Delivery Restricted Delivery
- Priority Mail Express®
- Registered Mail™
- Registered Mail Restricted Delivery
- Return Receipt for Merchandise
- Signature Confirmation™
- Signature Confirmation Restricted Delivery

Mail
 Mail Restricted Delivery

(over \$500)

USPS TRACKING #



First-Class Mail
Postage & Fees Paid
USPS
Permit No. G-10

9590 9402 1212 5246 1569 08

**United States
Postal Service**

• Sender: Please print your name, address, and ZIP+4® in this box•

UNITED STATES
DEPARTMENT OF THE INTERIOR
Bureau of Land Management
Arizona State Office
One N. Central Avenue, Suite 800
Phoenix, AZ 85004-4427





United States Department of the Interior



BUREAU OF LAND MANAGEMENT

Arizona State Office

One North Central Avenue, Suite 800

Phoenix, Arizona 85004-4427

www.blm.gov/az/

NOV 17 2015

In Reply Refer To:

3800 (9200) RM

AMC424429, AMC425284,

AMC425499, AMC427309

CERTIFIED MAIL - RETURN RECEIPT REQUESTED No. 7013 2250 0000 8720 9860

DECISION

MINEFINDER GOLD

PO BOX 74353

PHOENIX, AZ 85087-1006

: This decision affects those claims shown
: in the block below.
:

SEE ATTACHED SHEET

MINING CLAIMS DECLARED FORFEIT

The mining claims listed above have been declared forfeit as of September 1, 2015, for failure to timely file the required maintenance fee payment or small miner's maintenance fee waiver (waiver).

Claimants are required to pay an annual non-refundable maintenance fee of \$155 per 20 acres or portion thereof, or submit a waiver, on or before September 1 of each year. These requirements were established by 30 U.S.C. 28f-1, as amended, and 43 CFR 3834 and 3835.

Our records do not show receipt of a maintenance fee payment or small miner waiver filed on or before the due date. Therefore, the claims listed above are forfeit.

Reclamation Requirements

This decision does not relieve you of the liability for reclamation of all areas disturbed by your activities on lands covered by the subject mining claim(s) and/or site(s). After you complete the reclamation, you must notify the authorized officer of the appropriate surface managing agency so that the authorized officer may conduct a final site inspection and determine whether you may be released from liability. If you fail to reclaim the land to the satisfaction of the authorized officer, the surface management agency may cite you for noncompliance under its surface management regulations. For land administered by the Bureau of Land Management (BLM), if you fail to reclaim the land to the satisfaction of the authorized officer as required in 43 CFR Subpart 3809, BLM will issue an order of noncompliance under 43 CFR 3809.601(a). If you fail to comply with

the non-compliance order, BLM may take further action under 43 CFR 3809.604. Failure to conduct reclamation is a prohibited act that may subject you to criminal penalties. See 43 CFR 3809.605(h) and 43 CFR 3809.700.

Appeal Procedures

This decision may be appealed to the Interior Board of Land Appeals, Office of the Secretary, in accordance with the regulations contained in 43 CFR, Part 4, and the enclosed Form 1842-1. If an appeal is taken, your notice of appeal must be filed in this office (at the above address) within 30 days from receipt of this decision. The appellant has the burden of showing that the decision appealed from is in error.

If you wish to file a petition pursuant to regulation 43 CFR 4.21 (58 FR 4939, January 19, 1993) for a stay of the effectiveness of this decision during the time that your appeal is being reviewed by the Board, the petition for a stay must accompany your notice of appeal. A petition for a stay is required to show sufficient justification based on the standards listed below. Copies of the notice of appeal and petition for a stay **must** also be submitted to each party named in this decision and to the Interior Board of Land Appeals and to the appropriate Office of the Solicitor (see 43 CFR 4.413) at the same time the original documents are filed with this office. If you request a stay, you have the burden of proof to demonstrate that a stay should be granted.

Standards for Obtaining a Stay

Except as otherwise provided by law or other pertinent regulation, a petition for a stay of a decision pending appeal shall show sufficient justification based on the following standards:

- (1) The relative harm to the parties if the stay is granted or denied,
- (2) The likelihood of the appellant's success on the merits,
- (3) The likelihood of immediate and irreparable harm if the stay is not granted, and
- (4) Whether the public interest favors granting the stay.

Please include your AMC serial number(s) on all correspondence. If additional information is required, please call RéAnn Myers at 602-417-9413.

Sincerely,



Rebecca Heick
Deputy State Director
Division of Lands, Minerals and Energy

Enclosure(s)

MINEFINDER GOLD
PO BOX 74353
PHOENIX AZ 85087-1006

Page 1 of 1

<u>LEAD FILE NUMBER</u>	<u>CLAIM NUMBER</u>	<u>CLAIM NAME</u>
AMC424429	AMC424429	CARMEN'S GOLD
AMC424429	AMC424432	CARMEN'S GOLD #4
AMC425284	AMC425292	SECRET CANYON #1
AMC425499	AMC425507	MILLSITE CG #4
AMC425499	AMC425509	SECRET CANYON #3
AMC427309	AMC427314	MIDAS #1

SENDER: COMPLETE THIS SECTION	COMPLETE THIS SECTION ON DELIVERY
<ul style="list-style-type: none"> ■ Complete items 1, 2, and 3. Also complete item 4 if Restricted Delivery is desired. ■ Print your name and address on the reverse so that we can return the card to you. ■ Attach this card to the back of the mailpiece, or on the front if space permits. 	<p>A. Signature <input type="checkbox"/> Agent <input type="checkbox"/> Addressee</p> <p>B. Received by (Printed Name) C. Date of Delivery</p> <p>D. Is delivery address different from item 1? <input type="checkbox"/> Yes If YES, enter delivery address below: <input type="checkbox"/> No</p>
<p>1. Article Addressed to:</p> <p>STEVE KAROLYI PO BOX 74353 PHOENIX, AZ 85087-1006 920/RM/AMC405320/406377/413994/ 428464/429563/431309/432433/433603/ 433675</p>	<p>2015 DEC -2 P 3:00</p> <p>PHOENIX, ARIZONA</p> <p>3. Service Type</p> <p><input type="checkbox"/> Certified Mail® <input type="checkbox"/> Priority Mail Express™ <input type="checkbox"/> Registered <input type="checkbox"/> Return Receipt for Merchandise <input type="checkbox"/> Insured Mail <input type="checkbox"/> Collect on Delivery</p> <p>4. Restricted Delivery? (Extra Fee) <input type="checkbox"/> Yes</p>
<p>2. Article Number (Transfer from service label)</p>	<p>7013 2250 0000 8720 9860</p>
<p>PS Form 3811, July 2013 Domestic Return Receipt</p>	

PHOENIX
AZ 852
30 NOV '15

First-Class Mail
Postage & Fees Paid
USPS
Permit No. G-10

• Sender: Please print your name, address, and ZIP+4® in this box®

UNITED STATES
DEPARTMENT OF THE INTERIOR
 Bureau of Land Management
 Arizona State Office
 One N. Central Avenue, Suite 800
 Phoenix, AZ 85004-4427



United States Department of the Interior



BUREAU OF LAND MANAGEMENT
Arizona State Office
One North Central Avenue, Suite 800
Phoenix, Arizona 85004-4427
www.blm.gov/az/

FEB 18 2015

In Reply Refer To:
3800 (9310) RM
AMC427309

CERTIFIED MAIL – RETURN RECEIPT REQUESTED 7014 0150 0000 5427 9885

NOTICE

THOMAS E SHAEFER
4419 CAMPUS BLUFF CT
COLORADO SPRINGS, CO 80918-7834

:
:
:

This Decision Affects Those Claims
Shown in the Block Below.

AMC427312
GOLDEN GEM #3

Transfer(s) Not Processed

A conveyance document to transfer ownership of the mining claim(s) listed above was received by the Bureau of Land Management (BLM) Arizona State Office. The transfer(s) of ownership cannot be processed for the following reason(s):

An insufficient amount of money was received. The processing fee for a transfer of interest is \$10 per claim, per grantee. An additional fee of \$10 is required.

If appropriate, please submit a corrected conveyance document, required documents, or additional fees, within 30 days of your receipt of this notice. If the required information is not received within the 30-day timeframe, no further action will be taken, and the BLM will retain the non-refundable processing fees submitted.

If additional information is required, please contact RéAnn Myers at 602-417-9413. Please include your AMC serial number(s) on all correspondence.

Sincerely,

Rebecca Heick
Acting Deputy State Director
Lands & Minerals Division

U.S. Postal Service™

CERTIFIED MAIL™ RECEIPT

(Domestic Mail Only; No Insurance Coverage Provided)

For delivery information visit our website at www.usps.com®

OFFICIAL USE

Postage

\$

Certified Fee

Return Receipt Fee
(Endorsement Required)

Restricted Delivery Fee
(Endorsement Required)

Total Postage & Fees

\$

PHOENIX OFFICE

2015 FEB 19 P 2:47 Postmark Here

PHOENIX, ARIZONA

Sent To

Street, Apt. No.,
or PO Box No.

City, State, ZIP+

THOMAS E SHAEFER
4419 CAMPUS BLUFF CT
COLORADO SPRINGS CO
80918-7834
ADJ/931/RM/AMC427309

7014 0150 0000 5427 9885

Certified Mail Provides:

- A mailing receipt
- A unique identifier for your mailpiece
- A record of delivery kept by the Postal Service for two years

Important Reminders:

- Certified Mail may **ONLY** be combined with First-Class Mail® or Priority Mail®.
- Certified Mail is *not* available for any class of international mail.
- **NO INSURANCE COVERAGE IS PROVIDED** with Certified Mail. For valuables, please consider Insured or Registered Mail.
- For an additional fee, a *Return Receipt* may be requested to provide proof of delivery. To obtain Return Receipt service, please complete and attach a Return Receipt (PS Form 3811) to the article and add applicable postage to cover the fee. Endorse mailpiece "Return Receipt Requested". To receive a fee waiver for a duplicate return receipt, a USPS® postmark on your Certified Mail receipt is required.
- For an additional fee, delivery may be restricted to the addressee or addressee's authorized agent. Advise the clerk or mark the mailpiece with the endorsement "*Restricted Delivery*".
- If a postmark on the Certified Mail receipt is desired, please present the article at the post office for postmarking. If a postmark on the Certified Mail receipt is not needed, detach and affix label with postage and mail.

IMPORTANT: Save this receipt and present it when making an inquiry.

SENDER: COMPLETE THIS SECTION

- Complete items 1, 2, and 3. Also complete item 4 if Restricted Delivery is desired.
- Print your name and address on the reverse so that we can return the card to you.
- Attach this card to the back of the mailpiece, or on the front if space permits.

1. Article Addressed to:

THOMAS E SHAEFER
 4419 CAMPUS BLUFF CT
 COLORADO SPRINGS CO
 80918-7834
 ADJ/931/RM/AMC427309

2. Article Number

(Transfer from service label)

PS Form 3811, July 2013

COMPLETE THIS SECTION ON DELIVERY

A. Signature

X Agent Addressee

B. Received by (Printed Name)

C. Date of Delivery

2/23/2015

D. Is delivery address different from item 1? YesIf YES, enter delivery address below: No

PHOENIX, ARIZONA

3. Service Type

 Certified Mail® Priority Mail Express™ Registered Return Receipt for Merchandise Insured Mail Collect on Delivery


4. Restricted Delivery? (Extra Fee)

 Yes

7014 0150 0000 5427 9885

Domestic Return Receipt

UNITED STATES POSTAL SERVICE



First-Class Mail
Postage & Fees Paid
USPS
Permit No. G-10

• Sender: Please print your name, address, and ZIP+4® in this box•

U.S. DEPARTMENT OF THE INTERIOR
BUREAU OF LAND MANAGEMENT
ARIZONA STATE OFFICE
ONE NORTH CENTRAL AVENUE, SUITE 800
PHOENIX, AZ 85004-4427





United States Department of the Interior



BUREAU OF LAND MANAGEMENT

Arizona State Office

One North Central Avenue, Suite 800

Phoenix, Arizona 85004-4427

www.blm.gov/az/

FEB 18 2015

In Reply Refer To:

3800 (9310) RM

AMC427309

CERTIFIED MAIL – RETURN RECEIPT REQUESTED 7014 0150 0000 5427 9892

NOTICE

MINEFINDER GOLD
PO BOX 74353
PHOENIX, AZ 85087-1006

:
:
:

This Decision Affects Those Claims
Shown in the Block Below.

AMC427312
GOLDEN GEM #3

Transfer(s) Not Processed

A conveyance document to transfer ownership of the mining claim(s) listed above was received by the Bureau of Land Management (BLM) Arizona State Office. The transfer(s) of ownership cannot be processed for the following reason(s):

An insufficient amount of money was received. The processing fee for a transfer of interest is \$10 per claim, per grantee. An additional fee of \$10 is required.

If appropriate, please submit a corrected conveyance document, required documents, or additional fees, within 30 days of your receipt of this notice. If the required information is not received within the 30-day timeframe, no further action will be taken, and the BLM will retain the non-refundable processing fees submitted.

If additional information is required, please contact RéAnn Myers at 602-417-9413. Please include your AMC serial number(s) on all correspondence.

Sincerely,


Rebecca Heick
Acting Deputy State Director
Lands & Minerals Division



First-Class Mail
Postage & Fees Paid
USPS
Permit No. G-10

• Sender: Please print your name, address, and ZIP+4 in this box •

**U.S. DEPARTMENT OF THE INTERIOR
BUREAU OF LAND MANAGEMENT
ARIZONA STATE OFFICE
ONE NORTH CENTRAL AVENUE, SUITE 600
PHOENIX, AZ 85004-4427**



SENDER: COMPLETE THIS SECTION

- Complete items 1, 2, and 3. Also complete item 4 if Restricted Delivery is desired.
- Print your name and address on the reverse so that we can return the card to you.
- Attach this card to the back of the mailpiece, or on the front if space permits.

1. Article Addressed to:

STEVE KAROLYI 2015 FEB 27
MINEFINDER GOLD
PO BOX 74353
PHOENIX, AZ 85087-1006
ADJ/931/RM/AMC427309/426104/42528
4/425499/428425/428464

COMPLETE THIS SECTION ON DELIVERY

A. Signature Agent
 Addressee
 B. Received by (Printed Name) C. Date of Delivery
 STEVE KAROLYI 2-25-15
 D. Is delivery address different from item 1? Yes
 If YES, enter delivery address below: No



3. Service Type
 Certified Mail® Priority Mail Express™
 Registered Return Receipt for Merchandise
 Insured Mail Collect on Delivery

4. Restricted Delivery? (Extra Fee) Yes

2. Article Number
(Transfer from service label)

7014 0150 0000 5427 9892



United States Department of the Interior



BUREAU OF LAND MANAGEMENT

Arizona State Office

One North Central Avenue, Suite 800

Phoenix, Arizona 85004-4427

www.blm.gov/az/

NOV 28 2014

In Reply Refer To:

3800 (9310) RM

AMC420812, AMC422559, AMC425499,

AMC425919, **AMC427309**, AMC427396

CERTIFIED MAIL - RETURN RECEIPT REQUESTED No. 7014 0150 0000 5453 0022

DECISION

MINEFINDER GOLD

TINA DETERS

PO BOX 971

BLACK CANYON CITY, AZ 85324-0971

: This decision affects those claims shown
: in the block below.

AMC420813, AMC422561, AMC425506, AMC425919-AMC425922, AMC425924-AMC425928,
AMC427311, AMC427313, AMC427318, AMC427319, AMC427396- AMC427400, AMC427402,
AMC427403

RIO GOLD #2, LOST TRAIL GOLD, MILLSITE CG #3, BBG #1-BBG #4, BBG #6-BBG #10;
GOLDEN GEM #2, GOLDEN GEM #3; MIDAS #5, MIDAS #6; GOLD STREAK #1-GOLD
STREAK #5, GOLD STREAK #7, GOLD STREAK #8

MINING CLAIMS DECLARED FORFEIT

The mining claims listed above have been declared forfeit as of September 1, 2014, for failure to timely file the required maintenance fee payment or small miner's maintenance fee waiver (waiver).

Claimants are required to pay an annual non-refundable maintenance fee of \$155 per 20 acres or portion thereof, or submit a waiver, on or before September 1 of each year. In accordance with 43 Code of Federal Regulations (CFR) 1822.14, because September 1, 2014, fell on a holiday, the payment was due the next business day, September 2, 2014. These requirements were established by 30 U.S.C. 28f-1, as amended, and 43 CFR 3834 and 3835.

Our records do not show receipt of a maintenance fee payment or small miner waiver filed on or before the due date. Therefore, the claims listed above are forfeit.

Reclamation Requirements

This decision does not relieve you of the liability for reclamation of all areas disturbed by your activities on lands covered by the subject mining claim(s) and/or site(s). After you complete the reclamation, you must notify the authorized officer of the appropriate surface managing agency so that the authorized

officer may conduct a final site inspection and determine whether you may be released from liability. If you fail to reclaim the land to the satisfaction of the authorized officer, the surface management agency may cite you for noncompliance under its surface management regulations. For land administered by the Bureau of Land Management (BLM), if you fail to reclaim the land to the satisfaction of the authorized officer as required in 43 CFR Subpart 3809, BLM will issue an order of noncompliance under 43 CFR 3809.601(a). If you fail to comply with the non-compliance order, BLM may take further action under 43 CFR 3809.604. Failure to conduct reclamation is a prohibited act that may subject you to criminal penalties. See 43 CFR 3809.605(h) and 43 CFR 3809.700.

Appeal Procedures

This decision may be appealed to the Interior Board of Land Appeals, Office of the Secretary, in accordance with the regulations contained in 43 CFR, Part 4, and the enclosed Form 1842-1. If an appeal is taken, your notice of appeal must be filed in this office (at the above address) within 30 days from receipt of this decision. The appellant has the burden of showing that the decision appealed from is in error.

If you wish to file a petition pursuant to regulation 43 CFR 4.21 (58 FR 4939, January 19, 1993) for a stay of the effectiveness of this decision during the time that your appeal is being reviewed by the Board, the petition for a stay must accompany your notice of appeal. A petition for a stay is required to show sufficient justification based on the standards listed below. Copies of the notice of appeal and petition for a stay **must** also be submitted to each party named in this decision and to the Interior Board of Land Appeals and to the appropriate Office of the Solicitor (see 43 CFR 4.413) at the same time the original documents are filed with this office. If you request a stay, you have the burden of proof to demonstrate that a stay should be granted.

Standards for Obtaining a Stay

Except as otherwise provided by law or other pertinent regulation, a petition for a stay of a decision pending appeal shall show sufficient justification based on the following standards:

- (1) The relative harm to the parties if the stay is granted or denied,
- (2) The likelihood of the appellant's success on the merits,
- (3) The likelihood of immediate and irreparable harm if the stay is not granted, and
- (4) Whether the public interest favors granting the stay.

Please include your AMC serial number(s) on all correspondence. If additional information is required, please call RéAnn Myers at 602-417-9413.

Sincerely,



Rebecca Heick
Acting Deputy State Director
Division of Lands and Minerals

Enclosure(s)

**CLAIM OWNERS FOR AMC420813, AMC422561, AMC425506, AMC425919-AMC425922, AMC425924-AMC425928,
AMC427311, AMC427313, AMC427318, AMC427319, AMC427396- AMC427400, AMC427402, AMC427403**

MINEFINDER GOLD AND STEVE KAROLYI	PO BOX 74353	PHOENIX	AZ	85087-1006
MINEFINDER GOLD AND TINA DETERS	PO BOX 971	BLACK CANYON CITY	AZ	85324-0971

UNITED STATES
DEPARTMENT OF INTERIOR
Bureau of Land Management
Arizona State Office
One North Central Avenue, Suite 800
Phoenix, Arizona 85004-4427


OFFICIAL BUSINESS
PENALTY FOR PRIVATE USE \$300

CLM AZ STATE OFFICE

2015 JAN -2 P 2:39

PHOENIX, ARIZONA

CERTIFIED MAIL™



7014 0150 0000 5423 0022

7
2
VAC

neopost®
12/02/2014
US POSTAGE



FIRST-CLASS MAIL
\$06.69⁰⁰
US OFFICIAL MAIL
\$300 Penalty
For Private Use
ZIP 85004
041L11101433

MINEFINDER GOLD
TINA DETERS
PO BOX 971
BLACK CANYON C

1ST NOTICE ~~12-4-14~~
2ND NOTICE ~~12-10-14~~
RETURN ~~12-19-14~~

NIXIE 850 DE 1009 0012/31/14

RETURN TO SENDER
VACANT
UNABLE TO FORWARD

BC: 85004442700 *0614-02415-03-38

8500440971 501

PLACE STICKER AT TOP OF ENVELOPE TO THE RIGHT

SENDER: COMPLETE THIS SECTION

- Complete items 1, 2, and 3. Also complete item 4 if Restricted Delivery is desired.
- Print your name and address on the reverse so that we can return the card to you.
- Attach this card to the back of the mailpiece, or on the front if space permits.

1. Article Addressed to:

MINEFINDER GOLD TINA DETERS
PO BOX 971
BLACK CANYON CITY AZ 85324-0971
9310/RM/AMC420812/422559/425499/
425919/427309/427396

2. Article Number
(Transfer from service label)

7014 0150 0000 5423 0022

PS Form 3811, July 2013

Domestic Return Receipt

COMPLETE THIS SECTION ON DELIVERY

A. Signature Agent
X Addressee

B. Received by (Printed Name) C. Date of Delivery

D. Is delivery address different from item 1? Yes
If YES, enter delivery address below: No

3. Service Type
 Certified Mail® Priority Mail Express™
 Registered Return Receipt for Merchandise
 Insured Mail Collect on Delivery

4. Restricted Delivery? (Extra Fee) Yes



United States Department of the Interior



BUREAU OF LAND MANAGEMENT

Arizona State Office

One North Central Avenue, Suite 800

Phoenix, Arizona 85004-4427

www.blm.gov/az/

NOV 28 2014

In Reply Refer To:

3800 (9310) RM

AMC420812, AMC422559, AMC425499,

AMC425919, AMC427309, AMC427396

CERTIFIED MAIL - RETURN RECEIPT REQUESTED No. 7014 0150 0000 5453 5318

DECISION

MINEFINDER GOLD

STEVE KAROLYI

PO BOX 74353

PHOENIX, AZ 85087-1006

: This decision affects those claims shown
: in the block below.
:

AMC420813, AMC422561, AMC425506, AMC425919-AMC425922, AMC425924-AMC425928,
AMC427311, AMC427313, AMC427318, AMC427319, AMC427396- AMC427400, AMC427402,
AMC427403

RIO GOLD #2, LOST TRAIL GOLD, MILLSITE CG #3, BBG #1-BBG #4, BBG #6-BBG #10;
GOLDEN GEM #2, GOLDEN GEM #3; MIDAS #5, MIDAS #6; GOLD STREAK #1-GOLD
STREAK #5, GOLD STREAK #7, GOLD STREAK #8

MINING CLAIMS DECLARED FORFEIT

The mining claims listed above have been declared forfeit as of September 1, 2014, for failure to timely file the required maintenance fee payment or small miner's maintenance fee waiver (waiver).

Claimants are required to pay an annual non-refundable maintenance fee of \$155 per 20 acres or portion thereof, or submit a waiver, on or before September 1 of each year. In accordance with 43 Code of Federal Regulations (CFR) 1822.14, because September 1, 2014, fell on a holiday, the payment was due the next business day, September 2, 2014. These requirements were established by 30 U.S.C. 28f-1, as amended, and 43 CFR 3834 and 3835.

Our records do not show receipt of a maintenance fee payment or small miner waiver filed on or before the due date. Therefore, the claims listed above are forfeit.

Reclamation Requirements

This decision does not relieve you of the liability for reclamation of all areas disturbed by your activities on lands covered by the subject mining claim(s) and/or site(s). After you complete the reclamation, you must notify the authorized officer of the appropriate surface managing agency so that the authorized

officer may conduct a final site inspection and determine whether you may be released from liability. If you fail to reclaim the land to the satisfaction of the authorized officer, the surface management agency may cite you for noncompliance under its surface management regulations. For land administered by the Bureau of Land Management (BLM), if you fail to reclaim the land to the satisfaction of the authorized officer as required in 43 CFR Subpart 3809, BLM will issue an order of noncompliance under 43 CFR 3809.601(a). If you fail to comply with the non-compliance order, BLM may take further action under 43 CFR 3809.604. Failure to conduct reclamation is a prohibited act that may subject you to criminal penalties. See 43 CFR 3809.605(h) and 43 CFR 3809.700.

Appeal Procedures

This decision may be appealed to the Interior Board of Land Appeals, Office of the Secretary, in accordance with the regulations contained in 43 CFR, Part 4, and the enclosed Form 1842-1. If an appeal is taken, your notice of appeal must be filed in this office (at the above address) within 30 days from receipt of this decision. The appellant has the burden of showing that the decision appealed from is in error.

If you wish to file a petition pursuant to regulation 43 CFR 4.21 (58 FR 4939, January 19, 1993) for a stay of the effectiveness of this decision during the time that your appeal is being reviewed by the Board, the petition for a stay must accompany your notice of appeal. A petition for a stay is required to show sufficient justification based on the standards listed below. Copies of the notice of appeal and petition for a stay **must** also be submitted to each party named in this decision and to the Interior Board of Land Appeals and to the appropriate Office of the Solicitor (see 43 CFR 4.413) at the same time the original documents are filed with this office. If you request a stay, you have the burden of proof to demonstrate that a stay should be granted.

Standards for Obtaining a Stay

Except as otherwise provided by law or other pertinent regulation, a petition for a stay of a decision pending appeal shall show sufficient justification based on the following standards:

- (1) The relative harm to the parties if the stay is granted or denied,
- (2) The likelihood of the appellant's success on the merits,
- (3) The likelihood of immediate and irreparable harm if the stay is not granted, and
- (4) Whether the public interest favors granting the stay.

Please include your AMC serial number(s) on all correspondence. If additional information is required, please call RéAnn Myers at 602-417-9413.

Sincerely,




Rebecca Heick
Acting Deputy State Director
Division of Lands and Minerals

Enclosure(s)

CLAIM OWNERS FOR AMC420813, AMC422561, AMC425506, AMC425919-AMC425922, AMC425924-AMC425928, AMC427311, AMC427313, AMC427318, AMC427319, AMC427396- AMC427400, AMC427402, AMC427403

MINEFINDER GOLD AND STEVE KAROLYI	PO BOX 74353	PHOENIX	AZ	85087-1006
MINEFINDER GOLD AND TINA DETERS	PO BOX 971	BLACK CANYON CITY	AZ	85324-0971

UNITED STATES POSTAL SERVICE



First-Class Mail
Postage & Fees Paid
USPS
Permit No. G-10

• Sender: Please print your name, address, and ZIP+4 in this box •

**U.S. DEPARTMENT OF THE INTERIOR
BUREAU OF LAND MANAGEMENT
ARIZONA STATE OFFICE
ONE NORTH CENTRAL AVENUE, SUITE 800
PHOENIX, AZ 85004-4427**

SENDER: COMPLETE THIS SECTION

COMPLETE THIS SECTION ON DELIVERY

- Complete items 1, 2, and 3. Also complete item 4 if Restricted Delivery is desired.
- Print your name and address on the reverse so that we can return the card to you.
- Attach this card to the back of the mailpiece, or on the front if space permits.

A. Signature
 Steve Karolyi Agent
 Addressee

B. Received by (Printed Name) C. Date of Delivery
Steve Karolyi *12/9/11*

D. Is delivery address different from item 1? Yes
 If YES, enter delivery address below: No

1. Article Addressed to:

MINEFINDER GOLD STEVE KAROLYI
 PO BOX 74353
 PHOENIX AZ 85087-1006
 9310/RM/AMC420812/422559/425499/
 425919/427309/427396

3. Service Type
 Certified Mail® Priority Mail Express™
 Registered Return Receipt for Merchandise
 Insured Mail Collect on Delivery

4. Restricted Delivery? (Extra Fee) Yes

BLM
 2014 DEC 10 P 3:15
 PHOENIX, ARIZONA

2. Article Number

(Transfer from service label)

7014 0150 0000 5453 5318

NOTICE!!

These documents have been scanned!

Do not place un-scanned documents beneath this notice!

Do not remove this notice from this file!

GPO Jacket No. 560-102
Print Order 61540
Rise Business Services, LLC
Job=AZ15 6/6/2019



Box Number= AZ15125



Claim Begin-End: AMC427309-AMC427319

3 Transfers



AZ15125-16

AMC356595-AMC427389

427309

When recorded return to:

Steve Karolyi
PO BOX 74353
Phoenix, AZ 85087

QUIT CLAIM DEED


For consideration of \$10.00 and other valuable considerations, I or we, Steve Karolyi, whose address is PO BOX 74353 Phoenix, AZ 85087, hereby quitclaim to: Ronald Empson & Nicole Goshorn
2541 W Georgia Ave., Unit 94
Phoenix, AZ 85017

all right, title or interest in the following real property situated in La Paz County, Arizona:

Claim: AMC # 427315 Midas #2, 20 Acre Placer Claim
Legal Description: Township 4 N, Range 13 W, Section 27, SE Corridor
Exempt per A.R.S. 11-1134-A6

RECEIVED
BLM AZ STATE OFFICE
2019 APR 29 P 2:49
PHOENIX, ARIZONA


Executed this this 25th day of April, 2019



Grantor - Steve Karolyi

STATE OF Arizona
COUNTY OF Maricopa

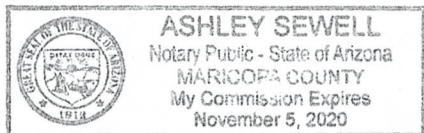
This instrument was acknowledged before me this 25th day of April, 2019 by:



Notary Public

My Commission Expires:

11/5/2020



ESG/
1 TRF
4440464



United States Department of the Interior
Bureau of Land Management
 DIV OF LANDS, MINRLS & ENERGY
 ONE N CENTRAL AVE
 PHOENIX, AZ 85004 -4427
 Phone: 602-417-9200

Receipt

No: 4440464

Transaction #: 4559928	
Date of Transaction: 04/30/2019	
CUSTOMER:	
STEVE F KAROLYI PO BOX 74353 PHOENIX,AZ 85087-1006 US	

LINE #	QTY	DESCRIPTION	REMARKS	UNIT PRICE	TOTAL
1	1.00	LOCATABLE MINERALS / MINING CLAIMS- NOT NEW-UNADJUD,ONE AUTH NO. ONLY / MINING CLAIM MONEY RECEIVED CASES: AMC427315/\$30.00	TRANSFER 1 (X2)	- n/a -	30.00
TOTAL:					\$30.00

PAYMENT INFORMATION				
NOTE: Items will appear on credit card statement as "Bureau of Land Mgmt CO".				
1	AMOUNT:	30.00	POSTMARKED:	N/A
	TYPE:	CREDIT CARD	RECEIVED:	04/30/2019
	NAME:	KAROLYI, STEVE F PO BOX 74353 PHOENIX AZ 85087-1006 US		
	CARD NO:	XXXXXXXXXXXX5005	AUTH CODE:	106442
	NAME ON CARD:	STEVE KAROLYI		
	SIGNATURE:	BY MAIL		

REMARKS

This receipt was generated by the automated BLM Collections and Billing System and is a paper representation of a portion of the official electronic record contained therein.

AMC 427309

At the request of

When recorded mail to:

Steve Karolyi
%Terry Schuman
49109 N. 11th Ave
New River, Arizona 85087

QUIT CLAIM DEED

For consideration of 10.00 and other valuable considerations, I or we, Steve F. Karolyi, (DBA Minefinder Gold), PO Box 74353, Phoenix, Arizona 85087

Hereby quit-claim to: Thomas E. Shaefer, 4419 Campus Bluff Ct., Colorado Springs, CO. 80918

All right, title or interest in the following real property situated in Maricopa County, Arizona.

Claim Name: Golden Gem #3 AMC # 427312

Legal Description: S 1/2 of the SW 1/4 of SE 1/4 of Section 1, T1N, R8W GSRB & M.

Exempt per A.R.S. § 11-1134-A6

NOT PROCESSED

PHOENIX, ARIZONA
2015 FEB - 4 P 3:06
RECEIVED

Dated: 2.2.2015

[Signature]
Grantor Steve Karolyi

Grantee

State of Arizona }
 }
County of Maricopa }

RECEIPT # 3723040

The foregoing instrument was acknowledged before me this 2nd of February, 2015 by

Steve Karolyi

Terry Sue Schuman

NOTARY PUBLIC
My commission expires:

INTEREST
FEB 09 2015
BY: [Signature]
398 ENTERED CLAIM ALREADY IN THOMAS SHAEFER'S NAME

TERRY SUE SCHUMAN
Notary Public - State of Arizona
MARICOPA COUNTY
My Commission Expires
November 16, 2018

Steve Karolyi
%Terry Schuman
49109 N. 11th Ave
New River, Arizona 85087

RECEIVED
STATE OFFICE
2015 FEB -4 P 2:58
PHOENIX, ARIZONA

BLM
One North Central Avenue
Suite 800
Phoenix, Arizona 85004-4427

PHOENIX AZ 852

03 FEB 2015 04 1 1



85004442700



United States Department of the Interior
Bureau of Land Management
 LANDS/RECREATION & PLANNING
 ONE N CENTRAL AVE
 PHOENIX, AZ 85004 -2203
 Phone: 602-417-9200

Receipt

No: 3223040

Transaction #: 3316895	
Date of Transaction: 02/05/2015	
CUSTOMER:	
STEVE KAROLYI C/O TERRY SCHUMAN 49109 N 11TH AVE NEW RIVER, AZ 85087 US	

LINE #	QTY	DESCRIPTION	REMARKS	UNIT PRICE	TOTAL
1	1.00	LOCATABLE MINERALS / MINING CLAIMS- NOT NEW-UNADJUD, ONE AUTH NO. ONLY / MINING CLAIM MONEY RECEIVED CASES: AMC427312/\$10.00	QCD - 1	- n/a -	10.00
TOTAL:					\$10.00

PAYMENT INFORMATION					
1	AMOUNT:	10.00	POSTMARKED:	02/02/2015	
	TYPE:	CHECK	RECEIVED:	02/04/2015	
	CHECK NO:	3912			
	NAME:	RANGER GOLD EXPLORATION PO BOX 74353 PHOENIX AZ 85087 US			

REMARKS

This receipt was generated by the automated BLM Collections and Billing System and is a paper representation of a portion of the official electronic record contained therein.

Attn: Susie

AMC 427309

At the request of
When recorded mail to:

Steve Karolyi
PO Box 74353
Phoenix, AZ. 85087

QUIT CLAIM DEED

For consideration of 10.00 and other valuable considerations, I or we, Steve F. Karolyi, (DBA Minefinder Gold), PO Box 74353, Phoenix, Arizona 85087

Hereby quit-claim to: Thomas E. Shaefer, 4419 Campus Bluff Ct., Colorado Springs, CO. 80918

All right, title or interest in the following real property situated in Maricopa County, Arizona.

Claim Name: Golden Gem #3 AMC # 427312

Legal Description: S 1/2 of the SW 1/4 of SE 1/4 of Section 1, T1N, R8W GSRB & M.

Exempt per A.R.S. § 11-1134-A6

~~RECEIVED
BLM - 7 SEVEN 7 FIVE
2014 NOV 14 P 3:33
PHOENIX, ARIZONA~~

Dated: 11-12-14

[Signature]
Grantor Steve Karolyi

Grantee

State of Arizona }
County of Maricopa }

The foregoing instrument was acknowledged before me this 12 of November, 2014 by

Steve Karolyi

[Signature]

NOTARY PUBLIC
My commission expires: Aug 10, 2016

IOAN N. RATIU
Notary Public - State of Arizona
MARICOPA COUNTY
My Commission Expires
August 10, 2016

2015 JAN 26 P 3:24

ENTERED
FEB 09 2015
BY: [Signature]

RECEIPT # 3222624

Steve Karolyi
Ranger Gold Exp/Minefinder Gold
PO Box 74353
Phoenix, Arizona 85087

RECEIVED
PHOENIX, ARIZONA

2015 JAN 26 P 2:51

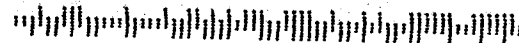
PHOENIX, ARIZONA BLM
One North Central Avenue
Suite 800
Phoenix, Arizona 85004-4427

PHOENIX AZ

23 JAN 2015 P



85004442700



United States Department of the Interior
Bureau of Land Management
 LANDS/RECREATION & PLANNING
 ONE N CENTRAL AVE
 PHOENIX, AZ 85004 -2203
 Phone: 602-417-9200

Receipt

No: 3222624

Transaction #: 3316464	
Date of Transaction: 02/04/2015	
CUSTOMER:	
STEVE F KAROLYI PO BOX 74353 PHOENIX, AZ 85087-1006 US	

LINE #	QTY	DESCRIPTION	REMARKS	UNIT PRICE	TOTAL
1	1.00	LOCATABLE MINERALS / MINING CLAIMS- NOT NEW-UNADJUD, ONE AUTH NO. ONLY / MINING CLAIM MONEY RECEIVED CASES: AMC427312/\$10.00	QCD - 1	- n/a -	10.00
TOTAL:					\$10.00

PAYMENT INFORMATION					
1	AMOUNT:	10.00	POSTMARKED:	01/23/2015	
	TYPE:	CHECK	RECEIVED:	01/26/2015	
	CHECK NO:	3861			
	NAME:	RANGER GOLD EXPLORATION PO BOX 74353 PHOENIX AZ 85087-1006 US			

REMARKS

This receipt was generated by the automated BLM Collections and Billing System and is a paper representation of a portion of the official electronic record contained therein.

AMC 426104
427317

At the request of
When recorded mail to:

Steve Karolyi
PO Box 74353
Phoenix, AZ. 85087

QUIT CLAIM DEED

For consideration of \$10.00 and other valuable considerations, I or we, Steve F. Karolyi, DBA Minefinder Gold, PO Box 74353, Phoenix, Arizona 85087

Hereby quit-claim to: William S. Kensler, 5735 W. Shangri La Road, Glendale, Arizona 85304

All right, title or interest in the following real property situated in Pinal County, Arizona.

Claim Name: Millsite Canyon Gold #6 AMC #426105

Legal Description: NE ¼ and NW ¼ of Section 9, T1S, R11E, Gila & Salt River Base and Meridian, Arizona

ARS 11-11-1134 A6

Dated: 12-23-2014

[Signature]
Grantor

RECEIVED
2014 DEC 30 P 2:44
PHOENIX, ARIZONA
Grantee

State of Arizona }
County of Maricopa }

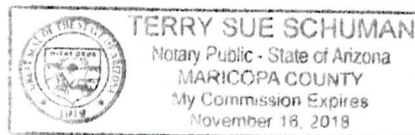
The foregoing instrument was acknowledged before me this 30th day of September, 2014 by

Steve Karolyi

Terry Sue Schuman

NOTARY PUBLIC
My commission expires:

INTEREST
JAN 16 2015
BY: RECEIPT # 3200247



When recorded mail to:

Steve Karolyi
PO Box 74353
Phoenix, AZ. 85087

QUIT CLAIM DEED

For consideration of \$10.00, and other valuable considerations, I or we, Steve Karolyi DBA Minefinder Gold, PO Box 74353, Phoenix, AZ. 85087

Hereby quit-claim to: Richard L Simmons and/or Carol M. Simmons, 3400 E. Goddard #31A, Cottonwood, AZ. 86326

All right, title or interest in the following real property situated in La Paz County, Arizona.

Mining Claim Name: Midas #4 AMC #427317

Legal Description: S 1/2 of the SE 1/4 of the SW 1/4, Section 27 T4N, R13W, Gila and Salt River Base and Meridian, Arizona

Exempt per A.R.S. § 11-1134-A6

Dated:

12-24-2014

[Signature]

Grantor

PHOENIX, ARIZONA

2014 DEC 30 P 2:44

[Signature]

Grantee

State of Arizona }

}

County of Maricopa }

The foregoing instrument was acknowledged before me this 24th day of December, 2014 by

Steve Karolyi

Terry Sue Schuman

NOTARY PUBLIC

My commission expires:

INTEREST
RECEIVED
12/30/14
pm

RECEIPT # 3200247

TERRY SUE SCHUMAN
Notary Public - State of Arizona
MARICOPA COUNTY
My Commission Expires
November 16, 2018

February 24, 2015

Hey Raeann.

This \$10.00 check is for : Midas # 4 AMC # 427317 for Rick L Simmons and Carol M. Simmons

I promise I shall never use and/or again....LOL...thanks again.

RECEIVED
FEB 24 2015
10:30 AM

RECEIPT # 3240883

Steve Karolyi
% Terry Schuman
49109 N 11th Ave
New River, Arizona 85087

RECEIVED

2015 MAR -2 P 2:54

PHOENIX, ARIZONA

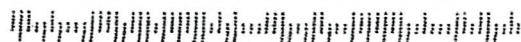
Attn: Raean

BLM
One North Central Avenue
Suite 800
Phoenix, Arizona 85004-4427

PHOENIX
AZ 850
26 FEB '15
PM 1 L




95004442700



Steve Karolyi
PO BX 74353
Phoenix, Arizona 85087

PHOENIX AZ 852

24 DEC 2014 PM 5 L




RECEIVED
BLM AZ STATE OFFICE

2014 DEC 30 P 2:27

PHOENIX, ARIZONA

BLM
One North Central Avenue
Suite 800
Phoenix, Arizona 85004-4427

85004442700



United States Department of the Interior
Bureau of Land Management
 LANDS/RECREATION & PLANNING
 ONE N CENTRAL AVE
 PHOENIX, AZ 85004 -2203
 Phone: 602-417-9200

Receipt

No: 3200247

Transaction #: 3293752	
Date of Transaction: 12/31/2014	
CUSTOMER:	
	STEVE F KAROLYI PO BOX 74353 PHOENIX,AZ 85087-1006 US

LINE #	QTY	DESCRIPTION	REMARKS	UNIT PRICE	TOTAL
1	1.00	LOCATABLE MINERALS / MINING CLAIMS- NOT NEW-UNADJUD,ONE AUTH NO. ONLY / MINING CLAIM MONEY RECEIVED CASES: AMC426105/\$20.00	QCD - 2	- n/a -	20.00
TOTAL:					\$20.00

PAYMENT INFORMATION					
1	AMOUNT:	20.00	POSTMARKED:	N/A	
	TYPE:	CHECK	RECEIVED:	12/30/2014	
	CHECK NO:	3840			
	NAME:	RANGER GOLD EXPLORATION PO BOX 74353 PHOENIX AZ 85087-1006 US			

REMARKS

This receipt was generated by the automated BLM Collections and Billing System and is a paper representation of a portion of the official electronic record contained therein.

United States Department of the Interior
Bureau of Land Management
 LANDS/RECREATION & PLANNING
 ONE N CENTRAL AVE
 PHOENIX, AZ 85004 -2203
 Phone: 602-417-9200

Receipt

No: 3240883

Transaction #: 3335489	
Date of Transaction: 03/03/2015	
CUSTOMER:	
STEVE KAROLYI C/O TERRY SCHUMAN 49109 N 11TH AVE NEW RIVER, AZ 85087 US	

LINE #	QTY	DESCRIPTION	REMARKS	UNIT PRICE	TOTAL
1	1.00	LOCATABLE MINERALS / MINING CLAIMS- NOT NEW-UNADJUD, ONE AUTH NO. ONLY / MINING CLAIM MONEY RECEIVED CASES: AMC427317/\$10.00	QCD - 1	- n/a -	10.00
TOTAL:					\$10.00

PAYMENT INFORMATION					
1	AMOUNT:	10.00	POSTMARKED:	02/26/2015	
	TYPE:	CHECK	RECEIVED:	03/02/2015	
	CHECK NO:	3938			
	NAME:	RANGER GOLD EXPLORATION PO BOX 74353 PHOENIX AZ 85087 US			

REMARKS

This receipt was generated by the automated BLM Collections and Billing System and is a paper representation of a portion of the official electronic record contained therein.

AMC 427309

At the request of
When recorded mail to:

Steve Karolyi
PO Box 74353
Phoenix, AZ. 85087

QUIT CLAIM DEED

For consideration of 10.00 and other valuable considerations, I or we, Steve F. Karolyi, (DBA Minefinder Gold), PO Box 74353, Phoenix, Arizona 85087

Hereby quit-claim to: Rick L Simmons and /or Carol M. Simmons 3400 E. Godard Rd. Apt 31A, Cottonwood, AZ.86326-5120

All right, title or interest in the following real property situated in La Paz County, Arizona.

Claim Name: Midas #3 AMC # 427316

Legal Description: N 1/2 of the SE 1/4 of the SW 1/4, Section 27 T4N, R13W GSRB & M Arizona

Exempt per A.R.S. § 11-1134-A6

Dated: November 19, 2014

RECEIVED
PLM & ASSOCIATES
2014 NOV 20 P 3:05
PHOENIX, ARIZONA

[Signature]
Grantor ~~Steve~~ Karolyi

Grantee

State of Arizona }
 }
County of Maricopa }

The foregoing instrument was acknowledged before me this 19th of November, 2014 by

STEVE KAROLYI

[Signature]

NOTARY PUBLIC

My commission expires: Feb 6th 2015

INTEREST
DEC 05 2014
BY: pm

RECEIPT # _____



Steve Karolyi
PO Box 74353
Phoenix, AZ. 85087

RECEIVED
BLM STATE OFFICE


2014 NOV 20 P 2:58

PHOENIX, ARIZONA

BLM
One North Central Avenue
Suite 800
Phoenix, Arizona 85004-4427

PHOENIX AZ 850

19 NOV 2014 PM 4 L



85004442700



United States Department of the Interior
Bureau of Land Management
 LANDS/RECREATION & PLANNING
 ONE N CENTRAL AVE
 PHOENIX, AZ 85004 -2203
 Phone: 602-417-9200

Receipt

No: 3173153

Transaction #: 3266001	
Date of Transaction: 11/21/2014	
CUSTOMER:	
STEVE F KAROLYI PO BOX 74353 PHOENIX,AZ 85087-1006 US	

LINE #	QTY	DESCRIPTION	REMARKS	UNIT PRICE	TOTAL
1	1.00	LOCATABLE MINERALS / MINING CLAIMS- NOT NEW-UNADJUD,ONE AUTH NO. ONLY / MINING CLAIM MONEY RECEIVED CASES: AMC427316/\$20.00	QCD - 2	- n/a -	20.00
TOTAL:					\$20.00

PAYMENT INFORMATION					
1	AMOUNT:	10.00	POSTMARKED:	11/19/2014	
	TYPE:	CHECK	RECEIVED:	11/20/2014	
	CHECK NO:	3882			
	NAME:	RANGER GOLD EXPLORATION PO BOX 74353 PHOENIX AZ 85087-1006 US			
2	AMOUNT:	10.00	POSTMARKED:	11/19/2014	
	TYPE:	CHECK	RECEIVED:	11/20/2014	
	CHECK NO:	3888			
	NAME:	RANGER GOLD EXPLORATION PO BOX 74353 PHOENIX AZ 85087-1006 US			

REMARKS

This receipt was generated by the automated BLM Collections and Billing System and is a paper representation of a portion of the official electronic record contained therein.

AMC 428464
429351
427309

At the request of
When recorded mail to:

Steve Karolyi
PO Box 74353
Phoenix, AZ. 85087

QUIT CLAIM DEED

For consideration of 10.00 and other valuable considerations, I or we, Steve F. Karolyi, PO Box 74353, Phoenix, Arizona 85087

Hereby quit-claim to: Kevin L Shafer, 5290 south cr 1200 east, Westport, Indiana 47283.

All right, title or interest in the following real property situated in Maricopa County, Arizona.

Claim Name: Mayan Gold #1 AMC # 428468
Legal Description: NW ¼ of Section 22, T4N, R7W

Exempt per A.R.S. § 11-1134-A6

RECEIVED
DLM AT STATE OFFICE
2014 NOV 14 P 3:33
PHOENIX, ARIZONA

Dated: 11-12-14

[Signature]
Grantor

Grantee

State of Arizona }
 }
County of Maricopa }

The foregoing instrument was acknowledged before me this 12 of November, 2014 by

Steve Karolyi:

INTERE
DEC 05 2014
BY: km

[Signature]

NOTARY PUBLIC
My commission expires: Aug 10, 2016

RECEIPT # 3170046

IOAN N. RATIU
Notary Public - State of Arizona
MARICOPA COUNTY
My Commission Expires
August 10, 2016

At the request of
When recorded mail to:

Steve Karolyi
PO Box 74353
Phoenix, AZ. 85087

QUIT CLAIM DEED

For consideration of 10.00 and other valuable considerations, I or we, Steve F. Karolyi, PO Box 74353, Phoenix, Arizona 85087

Hereby quit-claim to: Timothy Colmereaur, 3113 Barton Agricola Rd., Lucedale, MS. 39452

All right, title or interest in the following real property situated in Yavapai County, Arizona.

Claim Name: Ute Gold #1 AMC # 429354
Legal Description: NW ¼ of Section 17 T10N R2E

Exempt per A.R.S. § 11-1134-A6

RECEIVED
CLM & REGISTERED OFFICE
2014 NOV 14 P 3:33
PHOENIX, ARIZONA

Dated: 11-12-14

[Signature]
Grantor

Grantee

State of Arizona }
 }
County of Maricopa }

The foregoing instrument was acknowledged before me this 12 of November, 2014 by

Steve Karolyi

[Signature]

NOTARY PUBLIC
My commission expires: Aug 10, 2016

ENTERED
DEC 05 2014
BY: [Signature]

RECEIPT # 3170046

IOAN N. RATIU
Notary Public - State of Arizona
MARICOPA COUNTY
My Commission Expires
August 10, 2016

At the request of
When recorded mail to:

Steve Karolyi
PO Box 74353
Phoenix, AZ. 85087

QUIT CLAIM DEED

For consideration of 10.00 and other valuable considerations, I or we Steve F. Karolyi, (DBA Minefinder Gold), PO Box 74353, Phoenix, Arizona 85087

Hereby quit-claim to: Thomas E. Shaefer, 4419 Campus Bluff Ct., Colorado Springs, CO. 80918


All right, title or interest in the following real property situated in Maricopa County, Arizona.

Claim Name: Golden Gem #3 AMC # 427312

Legal Description: S 1/2 of the SW 1/4 of SE 1/4 of Section 1, T1N, R8W GSRB & M.

Exempt per A.R.S. § 11-1134-A6

Dated: 11-12-14



Grantor Steve Karolyi

Grantee

State of Arizona }
 }
County of Maricopa }

The foregoing instrument was acknowledged before me this 12 of November, 2014 by

Steve Karolyi



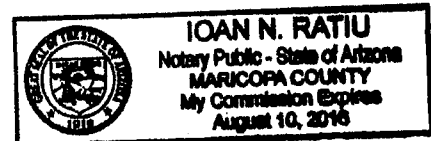
NOTARY PUBLIC

My commission expires: Aug 10, 2016

RECEIVED
PLM & SERVICE OFFICE
2014 NOV 14 P 3:33
PHOENIX, ARIZONA

*NOT PROCESSED
1/26/2015
NEW QCD RECEIVED*

*NEW QCD RECEIVED 1/26/2015
RECEIPT # 3222624. PM*



Steve Karolyi
PO Box 74353
Phoenix, Arizona

RECEIVED
BLM PHOENIX OFFICE


2014 NOV 14 P 3: 26

PHOENIX, ARIZONA

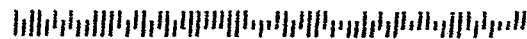
BLM
One North Central Avenue
Suite 800
Phoenix, Arizona 85004-4427

PHOENIX AZ 852

13 NOV 2014 PM 4 L



85004442700



United States Department of the Interior
Bureau of Land Management
 LANDS/RECREATION & PLANNING
 ONE N CENTRAL AVE
 PHOENIX, AZ 85004 -2203
 Phone: 602-417-9200

Receipt

No: 3170046

Transaction #: 3262818	
Date of Transaction: 11/17/2014	
CUSTOMER:	
STEVE F KAROLYI PO BOX 74353 PHOENIX, AZ 85087-1006 US	

LINE #	QTY	DESCRIPTION	REMARKS	UNIT PRICE	TOTAL
1	1.00	LOCATABLE MINERALS / MINING CLAIMS- NOT NEW-UNADJUD, ONE AUTH NO. ONLY / MINING CLAIM MONEY RECEIVED CASES: AMC428468/\$20.00	QCD - 3	- n/a -	20.00
TOTAL:					\$20.00

PAYMENT INFORMATION					
1	AMOUNT:	20.00	POSTMARKED:	N/A	
	TYPE:	CHECK	RECEIVED:	11/14/2014	
	CHECK NO:	3873			
	NAME:	RANGER GOLD EXPLORATION PO BOX 74353 PHOENIX AZ 85087-1006 US			

REMARKS
BLM RECEIVED 3 QCD DOCUMENTS AND A \$20 CHECK VIA MAIL FROM CUSTOMER.

This receipt was generated by the automated BLM Collections and Billing System and is a paper representation of a portion of the official electronic record contained therein.

When recorded please return to:
Brandon Holley
252 N. Charlotte St.
Queen Valley, AZ 85118

QUITCLAIM DEED

THIS QUITCLAIM DEED, Executed this 14th day of July, 2014 by first party Minefinder Gold, whose address is P.O Box 971., Black Canyon City, AZ 85324 to second party, Brandon Holley, whose address is 252 N. Charlotte St., Queen Valley, AZ 85118.

WITNESSETH, That the said first party, for good consideration and for the sum of \$10.00 paid by the second party, the receipt hereby acknowledged, does hereby remise, release and quitclaim unto the second party forever, all the right, title, interest and claim which the first party has in and to the following described placer mining claims, in the County of Maricopa, State of Arizona, to wit:

AMC # 427310 Golden Gem #1

Exempt per ARS 11-1134 A6

In WITNESS WHEREOF, the said first party has signed and sealed these presents the day and year first above written.

Signed, sealed and delivered:

Tina Deters

Tina Deters
Agent for Minefinder Gold


State of Arizona } Arizona

County of } Yavapai

On this 14th day of July, 2014 before me Tina Deters personally appeared, and proved to me on the basis of satisfactory evidence to be the person whose name is subscribed to the within instrument and acknowledged to me that he executed the same in his authorized capacity, and that his signature on the instrument the person, or the entity upon behalf of which the person acted, executed the instrument.

ACKNOWLEDGED by my hand and official notary seal.

Shelly L. McNeVins
Signature
Shelly L. McNeVins



RECEIVED
BLM AZ STATE OFFICE
2014 JUL 22 P 3:01
PHOENIX, ARIZONA

ENTERED
JUL 29 2014
BY: *PH*

3083450

BRANDON HOLLEY
252 N. CHARLOTTE ST.
QUEEN VALLEY, AZ 85118

RECEIVED
BLM STATE OFFICE

2014 JUL 22 P 2:42

PHOENIX, ARIZONA

PHOENIX AZ 852

21 JUL 2014 PM 10 L



Bureau of Land Management
One North Central Avenue
Suite 890
Phoenix, AZ 85004-4427

85004442700



United States Department of the Interior
Bureau of Land Management
 LANDS/RECREATION & PLANNING
 ONE N CENTRAL AVE
 PHOENIX, AZ 85004 -2203
 Phone: 602-417-9200

Receipt

No: 3083450

Transaction #: 3174749	
Date of Transaction: 07/23/2014	
CUSTOMER:	
BRANDON HOLLEY 252 N CHARLOTTE ST QUEEN VALLEY, AZ 85118-9642 US	

LINE #	QTY	DESCRIPTION	REMARKS	UNIT PRICE	TOTAL
1	1.00	LOCATABLE MINERALS / MINING CLAIMS- NOT NEW-UNADJUD, ONE AUTH NO. ONLY / MINING CLAIM MONEY RECEIVED CASES: AMC427310/\$10.00	TRF/1	- n/a -	10.00
TOTAL:					\$10.00

PAYMENT INFORMATION					
1	AMOUNT:	10.00	POSTMARKED:	07/21/2014	
	TYPE:	CHECK	RECEIVED:	07/22/2014	
	CHECK NO:	1352			
	NAME:	HOLLEY, KRISTEN A 252 N CHARLOTTE ST QUEEN VALLEY AZ 85118-9642 US			

REMARKS

This receipt was generated by the automated BLM Collections and Billing System and is a paper representation of a portion of the official electronic record contained therein.

AMC 413772

414381

427309

425499

424429

When recorded please return to:
Fred Josephs
2548 W. Desert Inn Rd.
Las Vegas, NV 89109

QUITCLAIM DEED

THIS QUITCLAIM DEED, Executed this 24th day of April, 2014 by first party Tina Deters, whose address is P.O. Box 971, Black Canyon City, AZ 85324, Steve Karolyi (POA attached) to second parties, Fred Josephs and Asher Josephs whose address is 2548 W. Desert Inn Rd., Las Vegas, NV 89109.

WITNESSETH, That the said first party, for good consideration and for the sum of \$10.00 paid by the second party, the receipt hereby acknowledged, does hereby remise, release and quitclaim unto the second party forever, all the right, title, interest and claim which the first party has in and to the following described placer and lode mining claims, in the County of Mohave, State of Arizona, to wit:

AMC # 413774 Gold Basin South #3 NE ¼ of SE ¼ of Sec.34 T28N R18W GSB&M

Exempt per ARS 11-1134 A6

In WITNESS WHEREOF, the said first party has signed and sealed these presents the day and year first above written.

Signed, sealed and delivered:

Tina Deters
Tina Deters


State of Arizona } Arizona

County of } *Yavapai*

On this *29* day of April 2014 before me Tina Deters personally appeared, and proved to me on the basis of satisfactory evidence to be the person whose name is subscribed to the within instrument and acknowledged to me that he executed the same in his authorized capacity, and that his signature on the instrument the person, or the entity upon behalf of which the person acted, executed the instrument.

ACKNOWLEDGED by my hand and official notary seal.


Stacie Priest
Signature



PHOENIX, ARIZONA

2014 APR 30 P 1:28

RECEIVED
TLM AZ STATE OFFICE



2/12

POWER OF ATTORNEY

I, Steve Karolyi, (d.b.a MineFinder Gold) hereby appoint Tina Deters as Attorney-in-fact, to sign all papers and documents required to transfer my interest or interest of MineFinder Gold to the filing of, and disposition of mining claims. All financial concerns with the aforementioned are the obligation of Tina Deters.

Signed this 30 day of March, 2014

[Handwritten signature of Steve Karolyi]

Steve Karolyi
d.b.a Minefinder Gold

State of Arizona } Arizona
County of } Maricopa

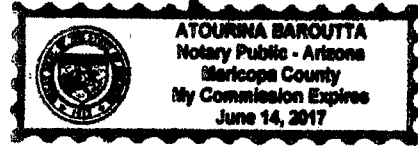
RECEIVED
CLM AZ STATE OFFICE
2014 APR 30 P 1:28
PHOENIX, ARIZONA

On this 30 day of March, 2014 before me Steve Karolyi personally appeared, and proved to me on the basis of satisfactory evidence to be the person whose name is subscribed to the within instrument and acknowledged to me that he executed the same in his authorized capacity, and that his signature on the instrument the person, or the entity upon behalf of which the person acted, executed the instrument.

ACKNOWLEDGED by my hand and official notary seal.

[Handwritten signature of Notary]

Signature



When recorded please return to:
Jason Karpowich
P.O Box 3780
Site 315
Mesquite, NV 89024

QUITCLAIM DEED

THIS QUITCLAIM DEED, Executed this 24th day of April, 2014 by first party Tina Deters, whose address is P.O. Box 971, Black Canyon City, AZ 85324, Steve Karolyi (POA attached) to second parties, Jason Karpowich and Donald Karpowich whose address is P.O Box 3780, site 315., Mesquite, NV 89024.


WITNESSETH, That the said first party, for good consideration and for the sum of \$10.00 paid by the second party, the receipt hereby acknowledged, does hereby remise, release and quitclaim unto the second party forever, all the right, title, interest and claim which the first party has in and to the following described placer and lode mining claims, in the County of La Paz, State of Arizona, to wit:

AMC # 414389 Golden Crown #12 SW ¼ of SE ¼ of Sec.5 T4N R13W GSB&M

Exempt per ARS 11-1134 A6

In WITNESS WHEREOF, the said first party has signed and sealed these presents the day and year first above written.

Signed, sealed and delivered:



Tina Deters

State of Arizona } Arizona

County of

} Yavapai


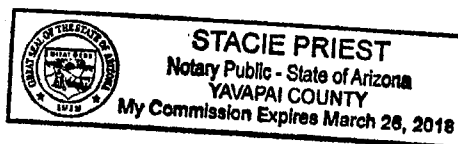
On this 24 day of April, 2014 before me Tina Deters personally appeared, and proved to me on the basis of satisfactory evidence to be the person whose name is subscribed to the within instrument and acknowledged to me that he executed the same in his authorized capacity, and that his signature on the instrument the person, or the entity upon behalf of which the person acted, executed the instrument.

ACKNOWLEDGED by my hand and official notary seal.


Signature

2014 APR 30 P 1:28

RECEIVED
M AZ STATE OFFICE



2/3c

POWER OF ATTORNEY

I, Steve Karolyi, (d.b.a MineFinder Gold) hereby appoint Tina Deters as Attorney-in-fact, to sign all papers and documents required to transfer my interest or interest of MineFinder Gold to the filing of, and disposition of mining claims. All financial concerns with the aforementioned are the obligation of Tina Deters.

Signed this 20 day of March, 2014

[Handwritten signature of Steve Karolyi]

Steve Karolyi
d.b.a Minefinder Gold

RECEIVED
LM AZ STATE OFFICE
2014 APR 30 P 1:29
PHOENIX, ARIZONA

State of Arizona } Arizona

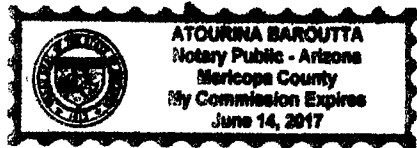
County of } Maricopa

On this 20 day of March, 2014 before me Steve Karolyi personally appeared, and proved to me on the basis of satisfactory evidence to be the person whose name is subscribed to the within instrument and acknowledged to me that he executed the same in his authorized capacity, and that his signature on the instrument the person, or the entity upon behalf of which the person acted, executed the instrument.

ACKNOWLEDGED by my hand and official notary seal.

[Handwritten signature of Notary Public]

Signature



When recorded please return to:
David Grimm
4402 Rt. 819
Avonmore, PA 15618

QUITCLAIM DEED

THIS QUITCLAIM DEED, Executed this 28th day of February 2014, by first parties Tina Deters and Steve Karolyi, whose address is P.O Box 971, Black Canyon City, AZ 85324 to second parties, David F. Grimm and Noreen A. Grimm, whose address is 4402 Rt. 819., Avonmore, PA., 15618.


WITNESSETH, That the said first party, for good consideration and for the sum of \$10.00 paid by the second party, the receipt hereby acknowledged, does hereby remise, release and quitclaim unto the second party forever, all the right, title, interest and claim which the first party has in and to the following described placer mining claim, in the County of La Paz, State of Arizona, to wit:

AMC # 427309 Martin Peak

Exempt per ARS 11-1134 A6

In WITNESS WHEREOF, the said first party has signed and sealed these presents the day and year first above written.

Signed, sealed and delivered:


Tina Deters (POA Attached)

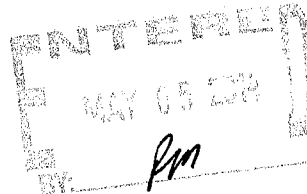

RECEIVED
LM AZ STATE OFFICE
2014 APR 30 P 1:29
PHOENIX, ARIZONA

State of Arizona } Arizona
County of } Yavapai

On this 29 day of April, 2014 before me Tina Deters personally appeared, and proved to me on the basis of satisfactory evidence to be the person whose name is subscribed to the within instrument and acknowledged to me that she executed the same in her authorized capacity, and that her signature on the instrument the person, or the entity upon behalf of which the person acted, executed the instrument.

ACKNOWLEDGED by my hand and official notary seal.


Signature



2/2

POWER OF ATTORNEY

I, Steve Karolyi, (d.b.a MineFinder Gold) hereby appoint Tina Deters as Attorney-in-fact, to sign all papers and documents required to transfer my interest or interest of MineFinder Gold to the filing of, and disposition of mining claims. All financial concerns with the aforementioned are the obligation of Tina Deters.

Signed this 20 day of March, 2014

[Handwritten signature of Steve Karolyi]

Steve Karolyi
d.b.a Minefinder Gold

State of Arizona } Arizona

County of } Maricopa

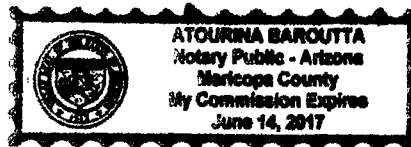
RECEIVED
M AZ STATE OFFICE
2014 APR 30 P 1:29
PHOENIX, ARIZONA

On this 20 day of March, 2014 before me Steve Karolyi personally appeared, and proved to me on the basis of satisfactory evidence to be the person whose name is subscribed to the within instrument and acknowledged to me that he executed the same in his authorized capacity, and that his signature on the instrument the person, or the entity upon behalf of which the person acted, executed the instrument.

ACKNOWLEDGED by my hand and official notary seal.

[Handwritten signature of Notary Public]

Signature



When recorded please return to:
Kendall Tinker
2112 W. University Dr.
PMB 1130
Edinburg, TX 78539-2862

QUITCLAIM DEED

THIS QUITCLAIM DEED, Executed this 24th day of April, 2014 by first party Minefinder Gold, whose address is P.O. Box 971, Black Canyon City, AZ 85324, Steve Karolyi (POA attached) to second parties, Kendall Tinker and Heather Lovett Bacon whose address is 2112 W. University Dr., PMB 1130., Edinburg, TX 78539-2862.

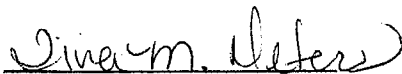
WITNESSETH, That the said first party, for good consideration and for the sum of \$10.00 paid by the second party, the receipt hereby acknowledged, does hereby remise, release and quitclaim unto the second party forever, all the right, title, interest and claim which the first party has in and to the following described placer and lode mining claims, in the County of Maricopa, State of Arizona, to wit:

AMC # 425505 Long Wash Gold NE ¼ of NE ¼ of Sec. 17 T4N R10W GSB&M

Exempt per ARS 11-1134 A6

In WITNESS WHEREOF, the said first party has signed and sealed these presents the day and year first above written.

Signed, sealed and delivered:


Tina Deters- Agent




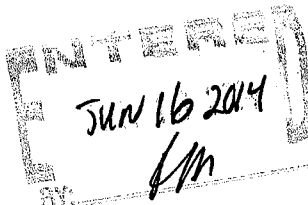
State of Arizona } Arizona

County of } Yavapai

On this 20 day of May, 2014 before me Tina Deters personally appeared, and proved to me on the basis of satisfactory evidence to be the person whose name is subscribed to the within instrument and acknowledged to me that he executed the same in his authorized capacity, and that his signature on the instrument the person, or the entity upon behalf of which the person acted, executed the instrument.

ACKNOWLEDGED by my hand and official notary seal.


Signature



RECEIVED
LM AZ STATE OFFICE
2014 JUN - 3 P 12:40
PHOENIX, ARIZONA

When recorded please return to:
Kendall Tinker
2112 W. University Dr.
PMB 1130
Edinburg, TX 78539-2862

QUITCLAIM DEED

THIS QUITCLAIM DEED, Executed this 24th day of April, 2014 by first party Tina Deters, whose address is P.O. Box 971, Black Canyon City, AZ 85324, Steve Karolyi (POA attached) to second parties, Kendall Tinker and Heather Lovett Bacon whose address is 2112 W. University Dr., PMB 1130., Edinburg, TX 78539-2862.


WITNESSETH, That the said first party, for good consideration and for the sum of \$10.00 paid by the second party, the receipt hereby acknowledged, does hereby remise, release and quitclaim unto the second party forever, all the right, title, interest and claim which the first party has in and to the following described placer and lode mining claims, in the County of Maricopa, State of Arizona, to wit:

AMC # 425505 Long Wash Gold NE ¼ of NE ¼ of Sec. 17 T4N R10W GSB&M

Exempt per ARS 11-1134 A6

In WITNESS WHEREOF, the said first party has signed and sealed these presents the day and year first above written.

Signed, sealed and delivered:


Tina Deters


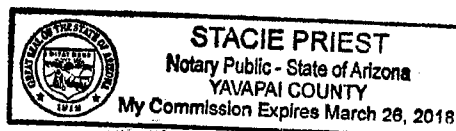
State of Arizona } Arizona

County of Yavapai

On this 24 day of April, 2014 before me Tina Deters personally appeared, and proved to me on the basis of satisfactory evidence to be the person whose name is subscribed to the within instrument and acknowledged to me that he executed the same in his authorized capacity, and that his signature on the instrument the person, or the entity upon behalf of which the person acted, executed the instrument.

ACKNOWLEDGED by my hand and official notary seal.


Signature



RECEIVED
M AZ STATE OFFICE
2014 APR 30 P 1:29
PHOENIX, ARIZONA

2/50

POWER OF ATTORNEY

I, Steve Karolyi, (d.b.a MineFinder Gold) hereby appoint Tina Deters as Attorney-in-fact, to sign all papers and documents required to transfer my interest or interest of MineFinder Gold to the filing of, and disposition of mining claims. All financial concerns with the aforementioned are the obligation of Tina Deters.

Signed this 20 day of March, 2014

[Handwritten signature of Steve Karolyi]

Steve Karolyi
d.b.a Minefinder Gold

RECEIVED
M AZ STATE OFFICE
2014 APR 30 P 1:29
PHOENIX, ARIZONA


State of Arizona } Arizona
County of } Maricopa

On this 20 day of March, 2014 before me Steve Karolyi personally appeared, and proved to me on the basis of satisfactory evidence to be the person whose name is subscribed to the within instrument and acknowledged to me that he executed the same in his authorized capacity, and that his signature on the instrument the person, or the entity upon behalf of which the person acted, executed the instrument.

ACKNOWLEDGED by my hand and official notary seal.

[Handwritten signature of Notary Public]

Signature



When recorded please return to:
Steve Brock
3919 New Lebanon Dr.
Otterville, MO 65348

QUITCLAIM DEED

THIS QUITCLAIM DEED, Executed this 24th day of April, 2014 by first party Minefinder Gold to second party, Steve Brock whose address is 3919 New Lebanon Dr., Otterville, MO 65348.


WITNESSETH, That the said first party, for good consideration and for the sum of \$10.00 paid by the second party, the receipt hereby acknowledged, does hereby remise, release and quitclaim unto the second party forever, all the right, title, interest and claim which the first party has in and to the following described placer mining claims, in the County of La Paz, State of Arizona, to wit:


AMC # 424431 Carmen's Gold #3 W 1/2 of NE 1/4 of SE 1/4 Sec. 15 T4N R11W GSB&M

Exempt per ARS 11-1134 A6

In WITNESS WHEREOF, the said first party has signed and sealed these presents the day and year first above written.

Signed, sealed and delivered:


Tina Deters
Agent for Minefinder Gold



State of Arizona } Arizona

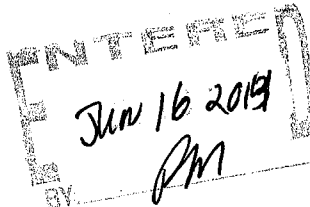
County of } Yavapai

On this 20 day of May, 2014 before me Tina Deters personally appeared, and proved to me on the basis of satisfactory evidence to be the person whose name is subscribed to the within instrument and acknowledged to me that he executed the same in his authorized capacity, and that his signature on the instrument the person, or the entity upon behalf of which the person acted, executed the instrument.

ACKNOWLEDGED by my hand and official notary seal.


Signature

RECEIVED
LAZ STATE OFFICE
2014 JUN -3 P 12:40
PHOENIX, ARIZONA



When recorded please return to:
Steve Brock
3919 New Lebanon Dr.
Otterville, MO 65348

QUITCLAIM DEED

THIS QUITCLAIM DEED, Executed this 24th day of April, 2014 by first party Steve Karolyi (POA attached) to second party, Steve Brock whose address is 3919 New Lebanon Dr., Otterville, MO 65348.


WITNESSETH, That the said first party, for good consideration and for the sum of \$10.00 paid by the second party, the receipt hereby acknowledged, does hereby remise, release and quitclaim unto the second party forever, all the right, title, interest and claim which the first party has in and to the following described placer mining claims, in the County of La Paz, State of Arizona, to wit:

AMC # 424431 Carmen's Gold #3 W ½ of NE ¼ of SE ¼ Sec. 15 T4N R11W GSB&M

Exempt per ARS 11-1134 A6

In WITNESS WHEREOF, the said first party has signed and sealed these presents the day and year first above written.

Signed, sealed and delivered:



Tina Deters
Agent for Steve Karolyi, POA attached


State of Arizona } Arizona

County of } Yavapai

On this 29 day of April, 2014 before me Tina Deters personally appeared, and proved to me on the basis of satisfactory evidence to be the person whose name is subscribed to the within instrument and acknowledged to me that he executed the same in his authorized capacity, and that his signature on the instrument the person, or the entity upon behalf of which the person acted, executed the instrument.

ACKNOWLEDGED by my hand and official notary seal.


Signature



RECEIVED
M AZ STATE OFFICE
2014 APR 30 P 1:29
PHOENIX, ARIZONA

POWER OF ATTORNEY

I, Steve Karolyi, (d.b.a MineFinder Gold) hereby appoint Tina Deters as Attorney-in-fact, to sign all papers and documents required to transfer my interest or interest of MineFinder Gold to the filing of, and disposition of mining claims. All financial concerns with the aforementioned are the obligation of Tina Deters.

Signed this 20 day of March, 2014

[Handwritten signature of Steve Karolyi]

Steve Karolyi
d.b.a Minefinder Gold

State of Arizona } Arizona

County of } Maricopa


RECEIVED
T.M. AZ STATE OFFICE
2014 APR 30 P 1:29
PHOENIX, ARIZONA

On this 20 day of March, 2014 before me Steve Karolyi personally appeared, and proved to me on the basis of satisfactory evidence to be the person whose name is subscribed to the within instrument and acknowledged to me that he executed the same in his authorized capacity, and that his signature on the instrument the person, or the entity upon behalf of which the person acted, executed the instrument.

ACKNOWLEDGED by my hand and official notary seal.

[Handwritten signature of Notary Public]

Signature



When recorded please return to:
Rhonda L. Olsen
73450 Country Club Dr
Spc 51
Palm Desert, CA 92260-8678

QUITCLAIM DEED

THIS QUITCLAIM DEED, Executed this 24th day of April, 2014 by first party Minefinder Gold to second party, Rhonda Olsen whose address is 73450 Country Club Dr., Spc.51, Palm Desert, CA 92260-8678.


WITNESSETH, That the said first party, for good consideration and for the sum of \$10.00 paid by the second party, the receipt hereby acknowledged, does hereby remise, release and quitclaim unto the second party forever, all the right, title, interest and claim which the first party has in and to the following described placer mining claims, in the County of La Paz, State of Arizona, to wit:

AMC # 424430 Carmen's Gold #2 W ½ of SW ¼ of SW ¼ Sec. 14 T4N R11W GSB&M

Exempt per ARS 11-1134 A6

In WITNESS WHEREOF, the said first party has signed and sealed these presents the day and year first above written.

Signed, sealed and delivered:


Tina Deters
Agent for Minefinder Gold




State of Arizona } Arizona

County of } Yavapai

On this 2 day of May, 2014 before me Tina Deters personally appeared, and proved to me on the basis of satisfactory evidence to be the person whose name is subscribed to the within instrument and acknowledged to me that he executed the same in his authorized capacity, and that his signature on the instrument the person, or the entity upon behalf of which the person acted, executed the instrument.

ACKNOWLEDGED by my hand and official notary seal.


Signature

RECEIVED
CLM AZ STATE OFFICE
2014 JUN - 3 P 12:40
PHOENIX, ARIZONA

ENTERED
JUN 16 2014
BY: JM

When recorded please return to:
Rhonda L. Olsen
73450 Country Club Dr
Spc 51
Palm Desert, CA 92260-8678

QUITCLAIM DEED

THIS QUITCLAIM DEED, Executed this 24th day of April, 2014 by first party Steve Karolyi (POA attached) to second party, Rhonda Olsen whose address is 73450 Country Club Dr., Spc.51, Palm Desert, CA 92260-8678.

WITNESSETH, That the said first party, for good consideration and for the sum of \$10.00 paid by the second party, the receipt hereby acknowledged, does hereby remise, release and quitclaim unto the second party forever, all the right, title, interest and claim which the first party has in and to the following described placer mining claims, in the County of La Paz, State of Arizona, to wit:

AMC # 424430 Carmen's Gold #2 W 1/2 of SW 1/4 of SW 1/4 Sec. 14 T4N R11W GSB&M

Exempt per ARS 11-1134 A6

In WITNESS WHEREOF, the said first party has signed and sealed these presents the day and year first above written.

Signed, sealed and delivered:

Tina M. Deters
Tina Deters
Agent for Steve Karolyi, POA attached

State of Arizona } Arizona
County of } Yavapai

On this 29 day of April, 2014 before me Tina Deters personally appeared, and proved to me on the basis of satisfactory evidence to be the person whose name is subscribed to the within instrument and acknowledged to me that he executed the same in his authorized capacity, and that his signature on the instrument the person, or the entity upon behalf of which the person acted, executed the instrument.

ACKNOWLEDGED by my hand and official notary seal.

[Signature]
Signature

RECEIVED
M AZ STATE OFFICE
2014 APR 30 P 1:29
PHOENIX, ARIZONA

STACIE PRIEST
Notary Public - State of Arizona
YAVAPAI COUNTY
My Commission Expires March 26, 2018

POWER OF ATTORNEY

I, Steve Karolyi, (d.b.a MineFinder Gold) hereby appoint Tina Deters as Attorney-in-fact, to sign all papers and documents required to transfer my interest or interest of MineFinder Gold to the filing of, and disposition of mining claims. All financial concerns with the aforementioned are the obligation of Tina Deters.

Signed this 20 day of March, 2014

[Handwritten Signature]

Steve Karolyi
d.b.a Minefinder Gold

State of Arizona } Arizona


County of } Maricopa

On this 20 day of March, 2014 before me Steve Karolyi personally appeared, and proved to me on the basis of satisfactory evidence to be the person whose name is subscribed to the within instrument and acknowledged to me that he executed the same in his authorized capacity, and that his signature on the instrument the person, or the entity upon behalf of which the person acted, executed the instrument.

ACKNOWLEDGED by my hand and official notary seal.

[Handwritten Signature]

Signature



RECEIVED
M AZ STATE OFFICE
2014 APR 30 P 1:29
PHOENIX, ARIZONA

When recorded please return to:
Queen Ann's Salute, LLC
c/o Mark Hutchinson, Manager
P.O Box 1592
Ormond Beach, FL 32175

QUITCLAIM DEED

THIS QUITCLAIM DEED, Executed this 24th day of April, 2014 by first party MineFinder Gold, whose address is P.O Box 971., Black Canyon City, AZ 85324 to second party, Queen Ann's Salute LLC, whose address is P.O Box 1592., Ormond Beach, FL 32175.

WITNESSETH, That the said first party, for good consideration and for the sum of \$10.00 paid by the second party, the receipt hereby acknowledged, does hereby remise, release and quitclaim unto the second party forever, all the right, title, interest and claim which the first party has in and to the following described lode mining claims, in the County of Pinal, State of Arizona, to wit:

AMC # 425291 Peralta Gold SW ¼ of Sec. 21 T1N R11E GSB&M

Exempt per ARS 11-1134 A6

In WITNESS WHEREOF, the said first party has signed and sealed these presents the day and year first above written.

Signed, sealed and delivered:



Tina Deters
Agent for MineFinder Gold


State of Arizona } Arizona

County of } Yavapai


On this 29 day of April, 2014 before me Tina Deters personally appeared, and proved to me on the basis of satisfactory evidence to be the person whose name is subscribed to the within instrument and acknowledged to me that he executed the same in his authorized capacity, and that his signature on the instrument the person, or the entity upon behalf of which the person acted, executed the instrument.

ACKNOWLEDGED by my hand and official notary seal.


Signature



RECEIVED
LM AZ STATE OFFICE
2014 APR 30 P 1:29
PHOENIX, ARIZONA



1/50

POWER OF ATTORNEY

I, Steve Karolyi, (d.b.a MineFinder Gold) hereby appoint Tina Deters as Attorney-in-fact, to sign all papers and documents required to transfer my interest or interest of MineFinder Gold to the filing of, and disposition of mining claims. All financial concerns with the aforementioned are the obligation of Tina Deters.

Signed this 30 day of March, 2014

[Handwritten signature of Steve Karolyi]

Steve Karolyi
d.b.a Minefinder Gold

State of Arizona } Arizona

County of } Maricopa

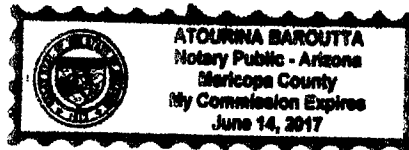
RECEIVED
T.M. AZ STATE OFFICE
2014 APR 30 P 1:29
PHOENIX, ARIZONA

On this 30 day of March, 2014 before me Steve Karolyi personally appeared, and proved to me on the basis of satisfactory evidence to be the person whose name is subscribed to the within instrument and acknowledged to me that he executed the same in his authorized capacity, and that his signature on the instrument the person, or the entity upon behalf of which the person acted, executed the instrument.

ACKNOWLEDGED by my hand and official notary seal.

[Handwritten signature of Notary Public]

Signature



United States Department of the Interior
Bureau of Land Management
 LANDS/RECREATION & PLANNING
 ONE N CENTRAL AVE
 PHOENIX, AZ 85004 -2203
 Phone: 602-417-9200

Receipt

No: 3020819

Transaction #: 3111028	
Date of Transaction: 04/30/2014	
CUSTOMER:	
TINA DETERS PO BOX 971 BLACK CANYON CITY, AZ 85324-0971 US	

LINE #	QTY	DESCRIPTION	REMARKS	UNIT PRICE	TOTAL
1	1.00	LOCATABLE MINERALS / MINING CLAIMS- NOT NEW-UNADJUD, ONE AUTH NO. ONLY / MINING CLAIM MONEY RECEIVED CASES: AMC413774/\$110.00	TRF (11)	- n/a -	110.00
TOTAL:					\$110.00

PAYMENT INFORMATION					
NOTE: Items will appear on credit card statement as "Bureau of Land Mgmt CO".					
1	AMOUNT:	110.00	POSTMARKED:	N/A	
	TYPE:	CREDIT CARD	RECEIVED:	04/30/2014	
	NAME:	DETERS, TINA PO BOX 971 BLACK CANYON CITY AZ 85324-0971 US			
	CARD NO:	XXXXXXXXXXXX4119	AUTH CODE:	261927	
	NAME ON CARD:	MINE FINDER GOLD			
	EXPIRES:	08/2016			
	SIGNATURE:				

REMARKS

This receipt was generated by the automated BLM Collections and Billing System and is a paper representation of a portion of the official electronic record contained therein.

NOTICE!!

These documents have been scanned!

Do not place un-scanned documents beneath this notice!

Do not remove this notice from this file!

GPO Jacket No. 560-102
Print Order 61540
Rise Business Services, LLC
Job=AZ15 6/6/2019



Box Number= AZ15125



Claim Begin-End: AMC427309-AMC427319

4 Annual Filings



AZ15125-16

AMC356595-AMC427389

DEPARTMENT OF THE INTERIOR
BUREAU OF LAND MANAGEMENT
MINING CLAIMS

Run Date/Time: 7/11/2019

MC Maintenance Fees Paid Through the BLM Pay Portal
(by Date Paid)

Page 36 Of 61

CBS Receipt: 4441145

Printed For Lead File # AMC427309

Agency Tracking ID: 1556642037

Assessment Year: 2020

Number of BLM Serial Nr: 1

Paid On: 4/30/2019

Total Amount Paid: \$155.00

Claim Name	BLM Serial No	Lead File No	Amount Paid
MIDAS #2	AMC427315	AMC427309	\$155.00

United States Department of the Interior
Bureau of Land Management
 BUSINESS & SUPPORT SVCS DIV
 ONE N CENTRAL AVE SUITE 800
 PHOENIX, AZ 85004 -4427
 Phone: 602-417-9200

Receipt

No: 4441145

Transaction #: 4560616	
Date of Transaction: 04/30/2019	
CUSTOMER:	
STEVE KAROLYI PO BOX 74353 PHOENIX, AZ 85087 US	

LINE #	QTY	DESCRIPTION	REMARKS	UNIT PRICE	TOTAL
1	1.00	LOCATABLE MINERALS / MINING CLAIMS- NOT NEW-UNADJUD, ONE AUTH NO. ONLY / MINING CLAIM MONEY RECEIVED CASES: AMC427315/\$155.00		- n/a -	155.00
TOTAL:					\$155.00

PAYMENT INFORMATION			
NOTE: Items will appear on credit card statement as "BLM O Mining Claim".			
1	AMOUNT:	155.00	POSTMARKED: N/A
	TYPE:	CREDIT CARD	RECEIVED: 04/30/2019
	NAME:	STEVE KAROLYI PO BOX 74353 PHOENIX AZ 85087 US	
	CARD NO:	XXXXXXXXXXXX1112	AUTH CODE: 030977
	NAME ON CARD:	STEVE KAROLYI	
	SIGNATURE:	INTERNET	

REMARKS

This receipt was generated by the automated BLM Collections and Billing System and is a paper representation of a portion of the official electronic record contained therein.

UNITED STATES
DEPARTMENT OF THE INTERIOR
BUREAU OF LAND MANAGEMENT

CREDIT CARD PAYMENT
For Mining Claim Maintenance Fee

THIS IS A CHANGE OF ADDRESS

TELEPHONE SUBMISSION - ACCURACY OF THE BELOW INFORMATION IS THE RESPONSIBILITY OF THE CLAIMANT/OWNER

NAME NICOLE GOSHORN
ADDRESS 2541 W. GEORGIA AVE UNIT 94
CITY PHOENIX STATE AZ ZIP 85017
PHONE # 623 - 554-3603

SEND RECEIPT TO Above address
 Other (Include Name and Mailing Address):

AMC NUMBER 427315 CLAIM/SITE NAME MIDAS #2

1 # of Claim/Site
x ~~10.00~~ 165.00 Each
\$ 10.00 Total Charged EG (INITIALS)


RECEIPT # 4537996

DATE STAMP

RECEIVED
STATE OFFICE
2019 AUG 20 P 12:39
PHOENIX, ARIZONA

***** FOR OFFICIAL USE ONLY *****

DATE _____ INITIALS _____ VERIFIED _____



United States Department of the Interior
Bureau of Land Management
 DIV OF LANDS, MINRLS & ENERGY
 ONE N CENTRAL AVE
 PHOENIX, AZ 85004 -4427
 Phone: 602-417-9200

Receipt

No: 4537996

Transaction #: 4658925	
Date of Transaction: 08/20/2019	
CUSTOMER:	
NICOLE GOSHORN 2541 W GEORGIA AVE UNIT 94 PHOENIX,AZ 85017-2702 US	

LINE #	QTY	DESCRIPTION	REMARKS	UNIT PRICE	TOTAL
1	1.00	LOCATABLE MINERALS / MINING CLAIMS-NOT NEW-UNADJUD,ONE AUTH NO. ONLY / MINING CLAIM MONEY RECEIVED CASES: AMC427315/\$10.00	ADDITIONAL AMOUNT FOR 2020 MAINT (1)	- n/a -	10.00
TOTAL:					\$10.00

PAYMENT INFORMATION			
NOTE: Items will appear on credit card statement as "Bureau of Land Mgmt CO".			
1	AMOUNT:	10.00	POSTMARKED: N/A
	TYPE:	CREDIT CARD	RECEIVED: 08/20/2019
	NAME:	GOSHORN, NICOLE 2541 W GEORGIA AVE UNIT 94 PHOENIX AZ 85017-2702 US	
	CARD NO:	XXXXXXXXXXXX7754	AUTH CODE: 053118
	NAME ON CARD:	NICOLE GOSHORN	
	SIGNATURE:		

REMARKS

This receipt was generated by the automated BLM Collections and Billing System and is a paper representation of a portion of the official electronic record contained therein.

DEPARTMENT OF THE INTERIOR
BUREAU OF LAND MANAGEMENT
MINING CLAIMS

Run Date/Time: 9/11/2018

MC Maintenance Fees Paid Through the BLM Pay Portal
(by Date Paid)

Page 160 Of 723

CBS Receipt: 4243251

Printed For Lead File # AMC427309

Agency Tracking ID: 1535040960

Assessment Year: 2019

Paid On: 8/23/2018

Number of BLM Serial Nr: 1

Total Amount Paid: \$155.00

Claim Name	BLM Serial No	Lead File No	Amount Paid
MIDAS #2	AMC427315	AMC427309	\$155.00

United States Department of the Interior

Bureau of Land Management
 BUSINESS & SUPPORT SVCS DIV
 ONE N CENTRAL AVE SUITE 800
 PHOENIX, AZ 85004 -4427
 Phone: 602-417-9200

Receipt

No: 4243251

Transaction #: 4358685	
Date of Transaction: 08/23/2018	
CUSTOMER:	
STEVE KAROLYI P.O. BOX 74353 PHOENIX,AZ 85087 US	

LINE #	QTY	DESCRIPTION	REMARKS	UNIT PRICE	TOTAL
1	1.00	LOCATABLE MINERALS / MINING CLAIMS- NOT NEW-UNADJUD,ONE AUTH NO. ONLY / MINING CLAIM MONEY RECEIVED CASES: AMC427315/\$155.00		- n/a -	155.00
TOTAL:					\$155.00

PAYMENT INFORMATION			
NOTE: Items will appear on credit card statement as "BLM O Mining Claim".			
1	AMOUNT:	155.00	POSTMARKED: N/A
	TYPE:	CREDIT CARD	RECEIVED: 08/23/2018
	NAME:	STEVE KAROLYI P.O. BOX 74353 PHOENIX AZ 85087 US	
	CARD NO:	XXXXXXXXXXXX5165	AUTH CODE: 664596
	NAME ON CARD:	STEVE KAROLYI	
	SIGNATURE:		

REMARKS

This receipt was generated by the automated BLM Collections and Billing System and is a paper representation of a portion of the official electronic record contained therein.

DEPARTMENT OF THE INTERIOR
BUREAU OF LAND MANAGEMENT
MINING CLAIMS

Run Date/Time: 9/26/2018

MC Maintenance Fees Paid Through the BLM Pay Portal
(by Date Paid)

Page 2 Of 2

CBS Receipt: 4238492

Printed For Lead File # AMC427309

Agency Tracking ID: 1534626789

Assessment Year: 2019

Number of BLM Serial Nr: 1

Paid On: 8/18/2018

Total Amount Paid: \$155.00

Claim Name	BLM Serial No	Lead File No	Amount Paid
MIDAS #3	AMC427316	AMC427309	\$155.00

**United States Department of the Interior
Bureau of Land Management
BUSINESS & SUPPORT SVCS DIV
ONE N CENTRAL AVE SUITE 800
PHOENIX, AZ 85004 -4427
Phone: 602-417-9200**

Receipt

No: 4238492

Transaction #: 4353883	
Date of Transaction: 08/18/2018	
CUSTOMER:	
CAROL M SIMMONS 3400 E GODARD RD APT 31A COTTONWOOD, AZ 863265120 US	

LINE #	QTY	DESCRIPTION	REMARKS	UNIT PRICE	TOTAL
1	1.00	LOCATABLE MINERALS / MINING CLAIMS- NOT NEW-UNADJUD, ONE AUTH NO. ONLY / MINING CLAIM MONEY RECEIVED CASES: AMC427316/\$155.00		- n/a -	155.00
TOTAL:					\$155.00

PAYMENT INFORMATION			
NOTE: Items will appear on credit card statement as "BLM O Mining Claim".			
1	AMOUNT:	155.00	POSTMARKED: N/A
	TYPE:	CREDIT CARD	RECEIVED: 08/18/2018
	NAME:	CAROL M SIMMONS 3400 E GODARD RD APT 31A COTTONWOOD AZ 863265120 US	
	CARD NO:	XXXXXXXXXXXX6247	AUTH CODE: 00775B
	NAME ON CARD:	CAROL M SIMMONS	
	SIGNATURE:		

REMARKS

This receipt was generated by the automated BLM Collections and Billing System and is a paper representation of a portion of the official electronic record contained therein.

DEPARTMENT OF THE INTERIOR
BUREAU OF LAND MANAGEMENT
MINING CLAIMS

Run Date/Time: 8/20/2018

MC Maintenance Fees Paid Through the BLM Pay Portal
(by Date Paid)

Page 197 Of 316

CBS Receipt: 4235411

Printed For Lead File # AMC427309

Agency Tracking ID: 1534263322

Assessment Year: 2019

Paid On: 8/14/2018

Number of BLM Serial Nr: 3

Total Amount Paid: \$465.00

Claim Name	BLM Serial No	Lead File No	Amount Paid
BBG #12	AMC425930	AMC425919	\$155.00
GOLDEN GEM #3	AMC427312	AMC427309	\$155.00
SIERRA GOLD #2	AMC429564	AMC429563	\$155.00

United States Department of the Interior
Bureau of Land Management
 BUSINESS & SUPPORT SVCS DIV
 ONE N CENTRAL AVE SUITE 800
 PHOENIX, AZ 85004 -4427
 Phone: 602-417-9200

Receipt

No: 4235411

Transaction #: 4350772	
Date of Transaction: 08/14/2018	
CUSTOMER:	
THOMAS E SCHAEFER 4419 CAMPUS BLUFFS COURT COLORADO SPRINGS, CO 80918 US	

LINE #	QTY	DESCRIPTION	REMARKS	UNIT PRICE	TOTAL
1	1.00	LOCATABLE MINERALS / MINING CLAIMS- NOT NEW-UNADJUD, ONE AUTH NO. ONLY / MINING CLAIM MONEY RECEIVED CASES: AMC425930/\$465.00		- n/a -	465.00
TOTAL:					\$465.00

PAYMENT INFORMATION			
NOTE: Items will appear on credit card statement as "BLM O Mining Claim".			
1	AMOUNT:	465.00	POSTMARKED: N/A
	TYPE:	CREDIT CARD	RECEIVED: 08/14/2018
	NAME:	THOMAS E SCHAEFER 4419 CAMPUS BLUFFS COURT COLORADO SPRINGS CO 80918 US	
	CARD NO:	XXXXXXXXXXXX2779	AUTH CODE: 02643Z
	NAME ON CARD:	THOMAS E SCHAEFER	
	SIGNATURE:		

REMARKS

This receipt was generated by the automated BLM Collections and Billing System and is a paper representation of a portion of the official electronic record contained therein.

Run Date: 09/05/17

Run Time: 02:33 PM

**DEPARTMENT OF THE INTERIOR
BUREAU OF LAND MANAGEMENT
MINING CLAIMS**

MC Maintenance Fees Paid Through the BLM Pay Portal

CBS Receipt: 3966745

Printed For Lead File # AMC427309

Agency Tracking ID: 1504116287

Assessment Year: 2018

Number of BLM Serial Nr: 1

Paid On: 08/30/2017

Total Amount Paid: \$155.00

Claim Name	BLM Serial No	Lead File No	Amount Paid
MIDAS #2	AMC427315	AMC427309	\$155.00

United States Department of the Interior
Bureau of Land Management
 BUSINESS & SUPPORT SVCS DIV
 ONE N CENTRAL AVE SUITE 800
 PHOENIX, AZ 85004 -4427
 Phone: 602-417-9200

Receipt

No: 3966745

Transaction #: 4076629	
Date of Transaction: 08/30/2017	
CUSTOMER:	
STEVE KAROLYI P.O. BOX 74353 PHOENIX, AZ 85087 US	

LINE #	QTY	DESCRIPTION	REMARKS	UNIT PRICE	TOTAL
1	1.00	LOCATABLE MINERALS / MINING CLAIMS- NOT NEW-UNADJUD, ONE AUTH NO. ONLY / MINING CLAIM MONEY RECEIVED CASES: AMC427315/\$155.00		- n/a -	155.00
TOTAL:					\$155.00

PAYMENT INFORMATION			
NOTE: Items will appear on credit card statement as "BLM O Mining Claim".			
1	AMOUNT:	155.00	POSTMARKED: N/A
	TYPE:	CREDIT CARD	RECEIVED: 08/30/2017
	NAME:	STEVE KAROLYI P.O. BOX 74353 PHOENIX AZ 85087 US	
	CARD NO:	XXXXXXXXXXXX1112	AUTH CODE: 030931
	NAME ON CARD:	STEVE KAROLYI	
	EXPIRES:	01/2020	
	SIGNATURE:		

REMARKS

This receipt was generated by the automated BLM Collections and Billing System and is a paper representation of a portion of the official electronic record contained therein.

Run Date: 08/28/17

Run Time: 12:44 PM

**DEPARTMENT OF THE INTERIOR
BUREAU OF LAND MANAGEMENT
MINING CLAIMS**

MC Maintenance Fees Paid Through the BLM Pay Portal

CBS Receipt: 3957371

Printed For Lead File # AMC427309

Agency Tracking ID: 1503585019

Assessment Year: 2018

Number of BLM Serial Nr: 3

Paid On: 08/24/2017

Total Amount Paid: \$465.00

Claim Name	BLM Serial No	Lead File No	Amount Paid
BBG #12	AMC425930	AMC425919	\$155.00
GOLDEN GEM #3	AMC427312	AMC427309	\$155.00
SIERRA GOLD #2	AMC429564	AMC429563	\$155.00

United States Department of the Interior

Bureau of Land Management
 BUSINESS & SUPPORT SVCS DIV
 ONE N CENTRAL AVE SUITE 800
 PHOENIX, AZ 85004 -4427
 Phone: 602-417-9200

Receipt

No: 3957371

Transaction #: 4067161	
Date of Transaction: 08/24/2017	
CUSTOMER:	
THOMAS E SCHAEFER 4419 CAMPUS BLUFFS COURT COLORADO SPRINGS, CO 80918 US	

LINE #	QTY	DESCRIPTION	REMARKS	UNIT PRICE	TOTAL
1	1.00	LOCATABLE MINERALS / MINING CLAIMS- NOT NEW-UNADJUD, ONE AUTH NO. ONLY / MINING CLAIM MONEY RECEIVED CASES: AMC427312/\$465.00		- n/a -	465.00
TOTAL:					\$465.00

PAYMENT INFORMATION			
NOTE: Items will appear on credit card statement as "BLM O Mining Claim".			
1	AMOUNT:	465.00	POSTMARKED: N/A
	TYPE:	CREDIT CARD	RECEIVED: 08/24/2017
	NAME:	THOMAS E SCHAEFER 4419 CAMPUS BLUFFS COURT COLORADO SPRINGS CO 80918 US	
	CARD NO:	XXXXXXXXXXXX1007	AUTH CODE: 146855
	NAME ON CARD:	THOMAS E SCHAEFER	
	EXPIRES:	07/2022	
	SIGNATURE:		

REMARKS

This receipt was generated by the automated BLM Collections and Billing System and is a paper representation of a portion of the official electronic record contained therein.

Run Date: 08/09/17

Run Time: 02:20 PM

**DEPARTMENT OF THE INTERIOR
BUREAU OF LAND MANAGEMENT
MINING CLAIMS**

MC Maintenance Fees Paid Through the BLM Pay Portal

CBS Receipt: 3922883

Printed For Lead File # AMC427309

Agency Tracking ID: 1501820324

Assessment Year: 2018

Number of BLM Serial Nr: 2

Paid On: 08/03/2017

Total Amount Paid: \$310.00

Claim Name	BLM Serial No	Lead File No	Amount Paid
MIDAS #3	AMC427316	AMC427309	\$155.00
MIDAS #4	AMC427317	AMC427309	\$155.00

United States Department of the Interior
Bureau of Land Management
 BUSINESS & SUPPORT SVCS DIV
 ONE N CENTRAL AVE SUITE 800
 PHOENIX, AZ 85004 -4427
 Phone: 602-417-9200

Receipt

No: 3922883

Transaction #: 4032392	
Date of Transaction: 08/04/2017	
CUSTOMER:	
CAROL M SIMMONS 3400 E. GODARD RD #31-A COTTONWOOD,AZ 86326 US	

LINE #	QTY	DESCRIPTION	REMARKS	UNIT PRICE	TOTAL
1	1.00	LOCATABLE MINERALS / MINING CLAIMS- NOT NEW-UNADJUD,ONE AUTH NO. ONLY / MINING CLAIM MONEY RECEIVED CASES: AMC427317/\$310.00		- n/a -	310.00
TOTAL:					\$310.00

PAYMENT INFORMATION			
NOTE: Items will appear on credit card statement as "BLM O Mining Claim".			
1	AMOUNT:	310.00	POSTMARKED: N/A
	TYPE:	CREDIT CARD	RECEIVED: 08/04/2017
	NAME:	CAROL M SIMMONS 3400 E. GODARD RD #31-A COTTONWOOD AZ 86326 US	
	CARD NO:	XXXXXXXXXXXX2707	AUTH CODE: 05330Z
	NAME ON CARD:	CAROL M SIMMONS	
	EXPIRES:	07/2019	
	SIGNATURE:		

REMARKS

This receipt was generated by the automated BLM Collections and Billing System and is a paper representation of a portion of the official electronic record contained therein.

Run Date: 09/09/16

Run Time: 05:54 AM

**DEPARTMENT OF THE INTERIOR
BUREAU OF LAND MANAGEMENT
MINING CLAIMS**

MC Maintenance Fees Paid Through the BLM Pay Portal

CBS Receipt: 3643521

Printed For Lead File # **AMC427309**

Agency Tracking ID: 1472254992

Assessment Year: 2017

Number of BLM Serial Nr: 2

Paid On: 08/26/2016

Total Amount Paid: \$310.00

Claim Name	BLM Serial No	Lead File No	Amount Paid
MIDAS #2	AMC427315	AMC427309	\$155.00
GOLD STREAK #6	AMC427401	AMC427396	\$155.00

United States Department of the Interior
Bureau of Land Management
 BUSINESS & SUPPORT SVCS DIV
 ONE N CENTRAL AVE SUITE 800
 PHOENIX, AZ 85004 -4427
 Phone: (602) 417-9200

Receipt

No: 3643521

Transaction #: 3747484	
Date of Transaction: 08/26/2016	
CUSTOMER:	
RANGER EXPLORATION LLC P.O. BOX 74353 PHOENIX, AZ 85087 US	

LINE #	QTY	DESCRIPTION	REMARKS	UNIT PRICE	TOTAL
1	1.00	LOCATABLE MINERALS / MINING CLAIMS- NOT NEW-UNADJUD, ONE AUTH NO. ONLY / MINING CLAIM MONEY RECEIVED CASES: AMC427401/\$310.00		- n/a -	310.00
TOTAL:					\$310.00

PAYMENT INFORMATION			
NOTE: Items will appear on credit card statement as "BLM O Mining Claim".			
1	AMOUNT:	310.00	POSTMARKED: N/A
	TYPE:	CREDIT CARD	RECEIVED: 08/26/2016
	NAME:	RANGER EXPLORATION LLC P.O. BOX 74353 PHOENIX AZ 85087 US	
	CARD NO:	XXXXXXXXXXXX5165	AUTH CODE: 634895
	NAME ON CARD:	RANGER EXPLORATION LLC	
	EXPIRES:	04/2019	
	SIGNATURE:		

REMARKS

This receipt was generated by the automated BLM Collections and Billing System and is a paper representation of a portion of the official electronic record contained therein.

Run Date: 09/09/16

Run Time: 05:54 AM

**DEPARTMENT OF THE INTERIOR
BUREAU OF LAND MANAGEMENT
MINING CLAIMS**

MC Maintenance Fees Paid Through the BLM Pay Portal

CBS Receipt: 3641794

Printed For Lead File # **AMC427309**

Agency Tracking ID: 1472138809

Assessment Year: 2017

Number of BLM Serial Nr: 3

Paid On: 08/25/2016

Total Amount Paid: \$465.00

Claim Name	BLM Serial No	Lead File No	Amount Paid
BBG #12	AMC425930	AMC425919	\$155.00
GOLDEN GEM #3	AMC427312	AMC427309	\$155.00
SIERRA GOLD #2	AMC429564	AMC429563	\$155.00

United States Department of the Interior
Bureau of Land Management
 BUSINESS & SUPPORT SVCS DIV
 ONE N CENTRAL AVE SUITE 800
 PHOENIX, AZ 85004 -4427
 Phone: (602) 417-9200

Receipt

No: 3641794

Transaction #: 3745742	
Date of Transaction: 08/25/2016	
CUSTOMER:	
THOMAS E SCHAEFER 4419 CAMPUS BLUFFS COURT COLORADO SPRINGS, CO 80918 US	

LINE #	QTY	DESCRIPTION	REMARKS	UNIT PRICE	TOTAL
1	1.00	LOCATABLE MINERALS / MINING CLAIMS- NOT NEW-UNADJUD, ONE AUTH NO. ONLY / MINING CLAIM MONEY RECEIVED CASES: AMC427312/\$465.00		- n/a -	465.00
TOTAL:					\$465.00

PAYMENT INFORMATION			
NOTE: Items will appear on credit card statement as "BLM O Mining Claim".			
1	AMOUNT:	465.00	POSTMARKED: N/A
	TYPE:	CREDIT CARD	RECEIVED: 08/25/2016
	NAME:	THOMAS E SCHAEFER 4419 CAMPUS BLUFFS COURT COLORADO SPRINGS CO 80918 US	
	CARD NO:	XXXXXXXXXXXX3442	AUTH CODE: 001149
	NAME ON CARD:	THOMAS E SCHAEFER	
	EXPIRES:	06/2019	
	SIGNATURE:		

REMARKS

This receipt was generated by the automated BLM Collections and Billing System and is a paper representation of a portion of the official electronic record contained therein.

Run Date: 09/08/16

Run Time: 12:27 PM

**DEPARTMENT OF THE INTERIOR
BUREAU OF LAND MANAGEMENT
MINING CLAIMS**

MC Maintenance Fees Paid Through the BLM Pay Portal

CBS Receipt: 3632563

Printed For Lead File # **AMC427309**

Agency Tracking ID: 1471366043

Assessment Year: 2017

Number of BLM Serial Nr: 2

Paid On: 08/16/2016

Total Amount Paid: \$465.00

Claim Name	BLM Serial No	Lead File No	Amount Paid
EL ORO COYOTE #2	AMC400509	AMC400509	\$310.00
GOLDEN GEM #1	AMC427310	AMC427309	\$155.00

United States Department of the Interior
Bureau of Land Management
 BUSINESS & SUPPORT SVCS DIV
 ONE N CENTRAL AVE SUITE 800
 PHOENIX, AZ 85004 -4427
 Phone: (602) 417-9200

Receipt

No: 3632563

Transaction #: 3736374	
Date of Transaction: 08/16/2016	
CUSTOMER:	
KRISTEN A HOLLEY 252 N. CHARLOTTE ST. QUEEN VALLEY, AZ 85118 US	

LINE #	QTY	DESCRIPTION	REMARKS	UNIT PRICE	TOTAL
1	1.00	LOCATABLE MINERALS / MINING CLAIMS- NOT NEW-UNADJUD, ONE AUTH NO. ONLY / MINING CLAIM MONEY RECEIVED CASES: AMC400509/\$465.00		- n/a -	465.00
TOTAL:					\$465.00

PAYMENT INFORMATION			
NOTE: Items will appear on credit card statement as "BLM O Mining Claim".			
1	AMOUNT:	465.00	POSTMARKED: N/A
	TYPE:	CREDIT CARD	RECEIVED: 08/16/2016
	NAME:	KRISTEN A HOLLEY 252 N. CHARLOTTE ST. QUEEN VALLEY AZ 85118 US	
	CARD NO:	XXXXXXXXXXXX4147	AUTH CODE: 014912
	NAME ON CARD:	KRISTEN A HOLLEY	
	EXPIRES:	01/2019	
	SIGNATURE:		

REMARKS

This receipt was generated by the automated BLM Collections and Billing System and is a paper representation of a portion of the official electronic record contained therein.

Run Date: 08/25/16

Run Time: 05:50 AM

**DEPARTMENT OF THE INTERIOR
BUREAU OF LAND MANAGEMENT
MINING CLAIMS**

MC Maintenance Fees Paid Through the BLM Pay Portal

CBS Receipt: 3620981

Printed For Lead File # **AMC427309**

Agency Tracking ID: 1470274086

Assessment Year: 2017

Number of BLM Serial Nr: 2

Paid On: 08/03/2016

Total Amount Paid: \$310.00

Claim Name	BLM Serial No	Lead File No	Amount Paid
MIDAS #3	AMC427316	AMC427309	\$155.00
MIDAS #4	AMC427317	AMC427309	\$155.00

**United States Department of the Interior
Bureau of Land Management
BUSINESS & SUPPORT SVCS DIV
ONE N CENTRAL AVE SUITE 800
PHOENIX, AZ 85004 -4427
Phone: (602) 417-9200**

Receipt

No: 3620981

Transaction #: 3724659	
Date of Transaction: 08/03/2016	
CUSTOMER:	
CAROL M SIMMONS 3400 E. GODARD RD. 31-A COTTONWOOD, AZ 86326 US	

LINE #	QTY	DESCRIPTION	REMARKS	UNIT PRICE	TOTAL
1	1.00	LOCATABLE MINERALS / MINING CLAIMS- NOT NEW-UNADJUD, ONE AUTH NO. ONLY / MINING CLAIM MONEY RECEIVED CASES: AMC427317/\$310.00		- n/a -	310.00
TOTAL:					\$310.00

PAYMENT INFORMATION			
NOTE: Items will appear on credit card statement as "BLM O Mining Claim".			
1	AMOUNT:	310.00	POSTMARKED: N/A
	TYPE:	CREDIT CARD	RECEIVED: 08/03/2016
	NAME:	CAROL M SIMMONS 3400 E. GODARD RD. 31-A COTTONWOOD AZ 86326 US	
	CARD NO:	XXXXXXXXXXXX0106	AUTH CODE: 00337B
	NAME ON CARD:	CAROL M SIMMONS	
	EXPIRES:	08/2018	
	SIGNATURE:		

REMARKS

This receipt was generated by the automated BLM Collections and Billing System and is a paper representation of a portion of the official electronic record contained therein.

Attention BLM,


Ranger Exploration is hereby authorizing you to charge our American Express Executive Business Credit Card for a total of \$6,975 (45 claims at \$155/claim). The card information is as follows:

406377	427396	431309
413302	428181	432433
423622	429563	433557
425499	429633	433603
425919	430355	
427309	430602	430617

If you have any questions or concerns, feel free to contact me at rangergoldexploration@gmail.com

Thanks for your time,


Steve Karyoli

X 

RECEIPT # 3385477

RECEIVED
BLM AT STATE OFFICE
2015 SEP - 2 P 3: 19
PHOENIX, ARIZONA

Refund \$155 for one claim
paid through pay portal
Amc 432433 Receipt# 3382768


BY: _____

Attention: BLM

✓431310
✓431309
✓413306

AMC#

- ✓428181
- ✓430617
- ✓430618
- ✓430619
- ✓430620
- ✓430621
- ✓427315
- ✓429563
- ✓429564
- ✓425923
- ✓423624
- ✓406395
- ✓406397
- ✓406398
- ✓429636
- ✓430602
- ✓430603
- ✓430604
- ✓430605
- ✓430606
- ✓430607
- ✓433606
- ✓433604
- ✓433605
- 433606
- ✓430622
- ✓430623
- ✓430624
- 432433 *PPY RENTAL ← ALREADY PAID*
- ✓432435
- ✓432436
- ✓432437
- ✓432438
- ✓431313
- ✓431314
- ✓431315
- ✓433557
- ✓433558
- ✓425501
- ✓427401
- ✓430357
- ✓430358

RECEIVED
BLM AZ DISTRICT OFFICE
2015 SEP -2 P 3:19
PHOENIX, ARIZONA

United States Department of the Interior
Bureau of Land Management
 LANDS/RECREATION & PLANNING
 ONE N CENTRAL AVE
 PHOENIX, AZ 85004 -2203
 Phone: 602-417-9200

Receipt

No: 3385477

Transaction #: 3483818
Date of Transaction: 09/03/2015
CUSTOMER:
STEVE F KAROLYI PO BOX 74353 PHOENIX, AZ 85087-1006 US

LINE #	QTY	DESCRIPTION	REMARKS	UNIT PRICE	TOTAL
1	1.00	LOCATABLE MINERALS / MINING CLAIMS-NOT NEW-UNADJUD, ONE AUTH NO. ONLY / MINING CLAIM MONEY RECEIVED CASES: AMC428181/\$6975.00	MAINT FEE PYMNT - 45 2016	- n/a -	6975.00
TOTAL:					\$6,975.00

*REFUNDED
 \$155.00
 08 OCT 15
 JR*

PAYMENT INFORMATION			
NOTE: Items will appear on credit card statement as "Bureau of Land Mgmt CO".			
1	AMOUNT:	6975.00	POSTMARKED: N/A 8/31/15
	TYPE:	CREDIT CARD	RECEIVED: 09/02/2015
	NAME:	KAROLYI, STEVE F PO BOX 74353 PHOENIX AZ 85087-1006 US	
	CARD NO:	XXXXXXXXXXXX5005	AUTH CODE: 125005
	NAME ON CARD:	STEVE KAROLYI	
	EXPIRES:	04/2020	
	SIGNATURE:		

REMARKS

This receipt was generated by the automated BLM Collections and Billing System and is a paper representation of a portion of the official electronic record contained therein.

AH

United States Department of the Interior
Bureau of Land Management
 BUSINESS & SUPPORT SVCS DIV
 ONE N CENTRAL AVE SUITE 800
 PHOENIX, AZ 85004 -4427
 Phone: (602) 417-9200

Receipt

No: 3382768

Transaction #: 3481082	
Date of Transaction: 08/31/2015	
CUSTOMER:	
RHETT LYNCH 1710 E NIGHTINGALE LN. GILBERT, AZ 85298 US	

LINE #	QTY	DESCRIPTION	REMARKS	UNIT PRICE	TOTAL
1	1.00	LOCATABLE MINERALS / MINING CLAIMS- NOT NEW-UNADJUD, ONE AUTH NO. ONLY / MINING CLAIM MONEY RECEIVED CASES: AMC432433/\$155.00		- n/a -	155.00
TOTAL:					\$155.00

*Records
in SVCS
file*


PAYMENT INFORMATION			
NOTE: Items will appear on credit card statement as "BLM O Mining Claim".			
1	AMOUNT:	155.00	POSTMARKED: N/A
	TYPE:	CREDIT CARD	RECEIVED: 08/31/2015
	NAME:	RHETT LYNCH 1710 E NIGHTINGALE LN. GILBERT AZ 85298 US	
	CARD NO:	XXXXXXXXXXXX3462	AUTH CODE: 09008A
	NAME ON CARD:	RHETT LYNCH	
	EXPIRES:	07/2016	
	SIGNATURE:		

REMARKS

This receipt was generated by the automated BLM Collections and Billing System and is a paper representation of a portion of the official electronic record contained therein.

Ranger Exploration
P.O. Box 74353
New River, AZ 85087

CERTIFIED MAIL®



7015 0640 0006 1762 5347



1022



85004

U.S. POSTAGE
PAID
BLACK CANYON CI, AZ
85324
AUG 31, 15
AMOUNT

\$6.74

00119365-04

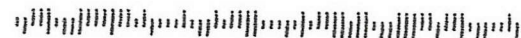
RECEIVED
BLM ARIZONA OFFICE

2015 SEP -2 P 3:12

PHOENIX, ARIZONA

The United States Department
of the Interior Bureau of
Land Management
One North Central Ave, Suite 800
Phoenix, AZ 85004-4427

85004442700



Run Date: 09/08/15

Run Time: 09:20 AM

**DEPARTMENT OF THE INTERIOR
BUREAU OF LAND MANAGEMENT
MINING CLAIMS**

MC Maintenance Fees Paid Through the BLM Pay Portal

CBS Receipt: 3381874

Printed For Lead File # AMC427309

Agency Tracking ID: 1440893089

Assessment Year: 2016

Number of BLM Serial Nr: 2

Paid On: 08/29/2015

Total Amount Paid: \$465.00

Claim Name	BLM Serial No	Lead File No	Amount Paid
EL ORO COYOTE #2	AMC400509	AMC400509	\$310.00
GOLDEN GEM #1	AMC427310	AMC427309	\$155.00

United States Department of the Interior
Bureau of Land Management
 BUSINESS & SUPPORT SVCS DIV
 ONE N CENTRAL AVE SUITE 800
 PHOENIX, AZ 85004 -4427
 Phone: (602) 417-9200

Receipt

No: 3381874

Transaction #: 3480177	
Date of Transaction: 08/29/2015	
CUSTOMER:	
	KRISTEN A HOLLEY 252 N. CHARLOTTE ST. QUEEN VALLEY, AZ 85118 US

LINE #	QTY	DESCRIPTION	REMARKS	UNIT PRICE	TOTAL
1	1.00	LOCATABLE MINERALS / MINING CLAIMS- NOT NEW-UNADJUD, ONE AUTH NO. ONLY / MINING CLAIM MONEY RECEIVED CASES: AMC400509/\$465.00		- n/a -	465.00
TOTAL:					\$465.00

PAYMENT INFORMATION			
NOTE: Items will appear on credit card statement as "BLM O Mining Claim".			
1	AMOUNT:	465.00	POSTMARKED: N/A
	TYPE:	CREDIT CARD	RECEIVED: 08/29/2015
	NAME:	KRISTEN A HOLLEY 252 N. CHARLOTTE ST. QUEEN VALLEY AZ 85118 US	
	CARD NO:	XXXXXXXXXXXX6404	AUTH CODE: 030620
	NAME ON CARD:	KRISTEN A HOLLEY	
	EXPIRES:	03/2016	
	SIGNATURE:		

REMARKS

This receipt was generated by the automated BLM Collections and Billing System and is a paper representation of a portion of the official electronic record contained therein.

Run Date: 09/08/15

Run Time: 09:20 AM

**DEPARTMENT OF THE INTERIOR
BUREAU OF LAND MANAGEMENT
MINING CLAIMS**

MC Maintenance Fees Paid Through the BLM Pay Portal

CBS Receipt: 3379119

Printed For Lead File # AMC427309

Agency Tracking ID: 1440679404

Number of BLM Serial Nr: 1

Assessment Year: 2016

Paid On: 08/27/2015

Total Amount Paid: \$155.00

Claim Name	BLM Serial No	Lead File No	Amount Paid
GOLDEN GEM #3	AMC427312	AMC427309	\$155.00

United States Department of the Interior
Bureau of Land Management
 BUSINESS & SUPPORT SVCS DIV
 ONE N CENTRAL AVE SUITE 800
 PHOENIX, AZ 85004 -4427
 Phone: (602) 417-9200

Receipt

No: 3379119

Transaction #: 3477376	
Date of Transaction: 08/27/2015	
CUSTOMER:	
THOMAS E SCHAEFER 4419 CAMPUS BLUFFS COURT COLORADO SPRINGS, CO 80918 US	

LINE #	QTY	DESCRIPTION	REMARKS	UNIT PRICE	TOTAL
1	1.00	LOCATABLE MINERALS / MINING CLAIMS- NOT NEW-UNADJUD, ONE AUTH NO. ONLY / MINING CLAIM MONEY RECEIVED CASES: AMC427312/\$155.00		- n/a -	155.00
TOTAL:					\$155.00

PAYMENT INFORMATION			
NOTE: Items will appear on credit card statement as "BLM O Mining Claim".			
1	AMOUNT:	155.00	POSTMARKED: N/A
	TYPE:	CREDIT CARD	RECEIVED: 08/27/2015
	NAME:	THOMAS E SCHAEFER 4419 CAMPUS BLUFFS COURT COLORADO SPRINGS CO 80918 US	
	CARD NO:	XXXXXXXXXXXX1008	AUTH CODE: 106731
	NAME ON CARD:	THOMAS E SCHAEFER	
	EXPIRES:	03/2020	
	SIGNATURE:		

REMARKS

This receipt was generated by the automated BLM Collections and Billing System and is a paper representation of a portion of the official electronic record contained therein.

423622 406377
 426231 424429 412179
 427309 425284 418660
 427396 425499 420457
 426104 423391

MAINTENANCE FEE PAYMENT

Claimant Name: Minefinder Gold
 Address: PO Box 971
 City: Black Canyon State: AZ Zip: 85324
 Telephone: 102-710-3290
 E-mail address: _____
 Signature: _____

Check here if this is a change of address.

RECEIVED
 AZ STATE OFFICE
 AUG 29 P 3:13
 PHOENIX, ARIZONA
 BLM
 Date
 Stamp

LINE NO.	AMC NUMBER	CLAIM/SITE NAME	COUNTY RECORDER DATA (If available)	TWP	RNG	SEC
1	425294	Twin Hills Gold #1		4N	10W	17
2	427317	Midas #4		4N	13W	27
3	426104	Gold Pass		2S	11E	9,4
4						
5						
6						
7						
8						
9						
10						

List additional claims on Form MCF114.

Bureau of Land Management
 Arizona State Office
 www.blm.gov/az/

ENTERED
 SEP 02 2014
 BY: pb

No. of Claims: 3 x \$155 = 465⁰⁰
 Check No: 001105 Init. se
 Receipt No.: 3117779
 For BLM Use Only

MAINTENANCE FEE PAYMENT

Claimant Name: Minefinder Gold.
 Address: PO BOX 971
 City: Black Canyon State: AZ Zip: 85324
 Telephone: 602-710-3290
 E-mail address: _____
 Signature: [Signature]

RECEIVED
 IN AZ STATE OFFICE
 2011 AUG 29 P 3:13
 PHOENIX, ARIZONA
 BLM
 Date
 Stamp

Check here if this is a change of address.

LINE NO.	AMC NUMBER	CLAIM/SITE NAME	COUNTY RECORDER DATA (If available)	TWP	RNG	SEC
1	424432	Carmens Gold # 4		4N	11W	15
2	426108	Patriot #9		4N	13W	4
3	425124	Patriot Gold #3		5N	13W	35
4	426110	Payday #1		5N	13W	34
5	426109	Patriot #10		4N	13W	4
6	406397	Surround #11-B		5N	12W	14
7						
8						
9						
10						

List additional claims on Form MCF114.

Bureau of Land Management
 Arizona State Office
www.blm.gov/az/

No. of Claims: 6 x \$155 = 930
 Check No: 001165 Init. SC
 Receipt No.: 3117779
 For BLM Use Only.

Form: MCF112
 Revised July 2009.

MAINTENANCE FEE PAYMENT

Claimant Name: Minefinder Gold
 Address: PO Box 971
 City: Black Canyon State: AZ Zip: 85324
 Telephone: 602 710 3290
 E-mail address: _____
 Signature: [Signature]

Check here if this is a change of address.

RECEIVED
 M AZ STATE OFFICE
 PHOENIX, ARIZONA
 2014 AUG 29 P 3:13
 BLM
 Date
 Stamp

LINE NO.	AMC NUMBER	CLAIM/SITE NAME	COUNTY RECORDER DATA (If available)	TWP	RNG	SEC
1	426234	401K Gold #4		4N	6W	19,30
2	420465	Midway Gold #4		4N	7W	15
3	423392	Gold Flake		4N	6W	30
4	425504	Gold Bottle #6		4N	6W	30
5	427401	Gold Streak #6		3N	6W	11
6	418166	Copper Dike #1		5N	8W	10
7	423395	Outback Gold #2		4N	7W	27
8	423397	Outback Gold #4		4N	7W	27
9	412180	Cleator Gold #2		11N	1E	22
10						

List additional claims on Form MCF114.

Bureau of Land Management
 Arizona State Office
www.blm.gov/az/

No. of Claims: 9 x \$155 = 1395⁰⁰
 Check No: 001105 Init. SC
 Receipt No.: 3117779
 For BLM Use Only

Form: MCF112
 Revised July 2009

This form is available from the Arizona Department of Mines and Mineral Resources and may be reproduced.

MAINTENANCE FEE PAYMENT

Claimant Name: Minefinder Gold
 Address: PO Box 971
 City: Black Canyon State: AZ Zip: 85324
 Telephone: 602-703290
 E-mail address: _____
 Signature: [Signature]

RECEIVED
 IMAZ STATE OFFICE
 2014 AUG 29 P 3:18
 PHOENIX, ARIZONA
 BLM
 Date
 Stamp

Check here if this is a change of address.

LINE NO.	AMC NUMBER	CLAIM/SITE NAME	COUNTY RECORDER DATA (If available)	TWP	RNG	SEC
1	425507	Millsite Canyon Gold #4		1S	11E	16
2	425508	Millsite Canyon Gold #5		1S	11E	16
3	426105	Millsite Canyon Gold #6		1S	11E	9
4	425509	Secret Canyon #3		1S	11E	21
5	426114	Peacock Gold #2		1S	11E	9
6						
7						
8						
9						
10						

List additional claims on Form MCF114.

Bureau of Land Management
 Arizona State Office
www.blm.gov/az/

No. of Claims: 5 x \$155 = 775⁰⁰
 Check No: 001105 Init. SC
 Receipt No.: 3117779
 For BLM Use Only

Form: MCF112
 Revised July 2009

United States Department of the Interior
Bureau of Land Management
 LANDS/RECREATION & PLANNING
 ONE N CENTRAL AVE
 PHOENIX, AZ 85004 -2203
 Phone: 602-417-9200

Receipt

No: 3117779

Transaction #: 3209569		ENTERED INTO COMPUTER
Date of Transaction: 08/29/2014		
CUSTOMER:		SEP -2 2014 <i>FB</i>
MINE FINDER GOLD PO BOX 971 BLACK CANYON CITY, AZ 85324-0971 US		

LINE #	QTY	DESCRIPTION	REMARKS	UNIT PRICE	TOTAL
1	1.00	LOCATABLE MINERALS / MINING CLAIMS- NOT NEW-UNADJUD, ONE AUTH NO. ONLY / MINING CLAIM MONEY RECEIVED CASES: AMC425294/\$3565.00	MAINT (23) 2015	- n/a -	3565.00
TOTAL:					\$3,565.00

PAYMENT INFORMATION			
1	AMOUNT:	3565.00	POSTMARKED: N/A
	TYPE:	CHECK	RECEIVED: 08/29/2014
	CHECK NO:	001105	
	NAME:	MINE FINDER GOLD PO BOX 971 BLACK CANYON CITY AZ 85324-0971 US	

REMARKS

This receipt was generated by the automated BLM Collections and Billing System and is a paper representation of a portion of the official electronic record contained therein.

425284
425499

MAINTENANCE FEE PAYMENT

Claimant Name: Minefinder Gold
 Address: PO Box 971
 City: Black Canyon State: AZ Zip: 85324
 Telephone: 602-110-3290
 E-mail address: _____
 Signature: [Signature]

RECEIVED
 AZ STATE OFFICE
 2014 AUG 29 P 3:17
 PHOENIX, ARIZONA
 BLM
 Date
 Stamp

Check here if this is a change of address.

LINE NO.	AMC NUMBER	CLAIM/SITE NAME	COUNTY RECORDER DATA (If available)	TWP	RNG	SEC
1	425284	Blue Wash #1	2013-1036804	4N	6W	19
2	425499	Blue Wash #2	2013-1036797	4N	6W	19
3	425500	Blue Wash #3	2013-1036798	4N	6W	19
4						
5						
6						
7						
8						
9						
10						

ENTERED
 SEP 02 2014
 BY: AB

List additional claims on Form MCF114.

Bureau of Land Management
 Arizona State Office
www.blm.gov/az/

No. of Claims: 3 x \$155 = 465⁰⁰
 Check No: 516 Init. SC
 Receipt No.: 3117785
 For BLM Use Only

Form: MCF112
 Revised July 2009

This form is available from the Arizona Department of Mines and Mineral Resources and may be reproduced.

United States Department of the Interior
Bureau of Land Management
 LANDS/RECREATION & PLANNING
 ONE N CENTRAL AVE
 PHOENIX, AZ 85004 -2203
 Phone: 602-417-9200

Receipt

No: 3117785

Transaction #: 3209575		ENTERED INTO COMPUTER
Date of Transaction: 08/29/2014		
CUSTOMER:		SEP - 2 2014 <i>FB</i>
MINE FINDER GOLD PO BOX 971 BLACK CANYON CITY, AZ 85324-0971 US		

LINE #	QTY	DESCRIPTION	REMARKS	UNIT PRICE	TOTAL
1	1.00	LOCATABLE MINERALS / MINING CLAIMS- NOT NEW-UNADJUD, ONE AUTH NO. ONLY / MINING CLAIM MONEY RECEIVED CASES: AMC425284/\$465.00	MAINT (3) 2015	- n/a -	465.00
TOTAL:					\$465.00

PAYMENT INFORMATION				
1	AMOUNT:	465.00	POSTMARKED:	N/A
	TYPE:	CHECK	RECEIVED:	08/29/2014
	CHECK NO:	516		
	NAME:	MINE FINDER GOLD PO BOX 971 BLACK CANYON CITY AZ 85324-0971 US		

REMARKS

This receipt was generated by the automated BLM Collections and Billing System and is a paper representation of a portion of the official electronic record contained therein.

426104 406377

427309 413994

424429

425284

425499

425919

MAINTENANCE FEE PAYMENT

Claimant Name: Minefinder Gold

Address: PO BOX 971

City: Black Canyon State AZ Zip: 85324

Telephone: 602-710 3290

E-mail address: _____

Signature: [Signature]

Check here if this is a change of address.

RECEIVED
 PHOENIX, ARIZONA
 2014 AUG 29 P 3:08
 ARIZONA STATE OFFICE

BLM
 Date
 Stamp

LINE NO.	AMC NUMBER	CLAIM/SITE NAME	COUNTY RECORDER DATA (If available)	TWP	RNG	SEC
1	414000	Rio Oro Gold #4	Final-2012-022793	1S	11E	15
2	416231			1S	11E	21
3	426115	Pera Ha Gold #2				
4	425292	Secret Canyon #1	Final-2013-092246	1S	11E	21
5						
6						
7						
8						
9						
10						

List additional claims on Form MCF114.

Bureau of Land Management
Arizona State Office
www.blm.gov/az/

ENTERED
 SEP 02 2014
 BY: [Signature]

No. of Claims: 3 x \$155 = 465
 Check No: 001104 Init. SC
 Receipt No.: 3117769
 For BLM Use Only

Form: MCF112
Revised July 2009

This form is available from the Arizona Department of Mines and Mineral Resources and may be reproduced.

MAINTENANCE FEE PAYMENT

Claimant Name: Minefinder Gold
 Address: PO Box 971
 City: Black Canyon State: AZ Zip: 85324
 Telephone: 602-710-3290
 E-mail address: _____
 Signature: [Signature]

Check here if this is a change of address.

RECEIVED
 LM AZ STATE OFFICE
 2014 AUG 29 P 3:08
 PHOENIX, ARIZONA
 BLM
 Date
 Stamp

LINE NO.	AMC NUMBER	CLAIM/SITE NAME	COUNTY RECORDER DATA (If available)	TWP	RNG	SEC
1	427312	Golden Gem #3	Maricopa - 2014-0129621	1N	8W	1
2	425501	Gold Bottle #3	Maricopa - 2013-1036796	4N	6W	30
3						
4						
5						
6						
7						
8						
9						
10						

List additional claims on Form MCF114.

Bureau of Land Management
 Arizona State Office
www.blm.gov/az/

No. of Claims: 2 x \$155 = 310⁰⁰
 Check No: 001104 Init. SC
 Receipt No.: 3117769
 For BLM Use Only

MAINTENANCE FEE PAYMENT

Claimant Name: Minefinder Bobl.
 Address: PO BOX 971
 City: Black Canyon State: AZ Zip: 85324
 Telephone: 602 710 3290
 E-mail address: _____
 Signature: _____

Check here if this is a change of address.

RECEIVED
 M AZ STATE OFFICE
 2014 AUG 29 P 3:08
 PHOENIX, ARIZONA
 BLM
 Date
 Stamp

LINE NO.	AMC NUMBER	CLAIM/SITE NAME	COUNTY RECORDER DATA (If available)	TWP	RNG	SEC
1	427314	Midas #1	La Paz-2014-00593	4N	13W	27
2	427315	Midas #2	La Paz-2014-00594	4N	13W	27
3	427316	Midas #3	La Paz-2014-00595	4N	13W	27
4	424429	Carmens Gold #1	La Paz-2013-04773	4N	11W	14
5	406394	Sundance Gold 5A	La Paz-	5N	12W	14
6						
7						
8						
9						
10						

List additional claims on Form MCF114.

Bureau of Land Management
 Arizona State Office
www.blm.gov/az/

No. of Claims: 5 x \$155 = 775⁰⁰
 Check No: 001104 Init. SC
 Receipt No.: 3117769
 For BLM Use Only

Form: MCF112
 Revised July 2009

This form is available from the Arizona Department of Mines and Mineral Resources and may be reproduced.

MAINTENANCE FEE PAYMENT

Claimant Name: Minefinder Gold
 Address: PO Box 971
 City: Black Canyon State: AZ Zip: 85324
 Telephone: 1262 710-3290
 E-mail address: _____
 Signature: [Signature]

Check here if this is a change of address.

RECEIVED
 M AZ STATE OFFICE
 2014 AUG 29 P 3: 08
 PHOENIX, ARIZONA
 BLM
 Date
 Stamp

LINE NO.	AMC NUMBER	CLAIM/SITE NAME	COUNTY RECORDER DATA (If available)	TWP	RNG	SEC
1	A25930	BBG # 12	YAVA PAI	10N	4E	33
2	A25923	BBG # 5	YAVA PAI	10N	4E	28
3						
4						
5						
6						
7						
8						
9						
10						

List additional claims on Form MCF114.

Bureau of Land Management
 Arizona State Office
www.blm.gov/az/

No. of Claims: 2 x \$155 = 310⁰⁰
 Check No: 001104 Init. SC
 Receipt No.: 3117769
 For BLM Use Only

Form: MCF112
 Revised July 2009

This form is available from the Arizona Department of Mines and Mineral Resources and may be reproduced.

United States Department of the Interior
Bureau of Land Management
 LANDS/RECREATION & PLANNING
 ONE N CENTRAL AVE
 PHOENIX, AZ 85004 -2203
 Phone: 602-417-9200

Receipt

No: 3117769

Transaction #: 3209558		ENTERED INTO COMPUTER
Date of Transaction: 08/29/2014		
CUSTOMER:		SEP - 2 2014
MINE FINDER GOLD PO BOX 971 BLACK CANYON CITY, AZ 85324-0971 US		SEP - 2 2014 <i>fb</i>

LINE #	QTY	DESCRIPTION	REMARKS	UNIT PRICE	TOTAL
1	1.00	LOCATABLE MINERALS / MINING CLAIMS- NOT NEW-UNADJUD, ONE AUTH NO. ONLY / MINING CLAIM MONEY RECEIVED CASES: AMC414000/\$2015.00	MAINT (7) 2015	- n/a -	2015.00
TOTAL:					\$2,015.00

PAYMENT INFORMATION			
1	AMOUNT:	2015.00	POSTMARKED: N/A
	TYPE:	CHECK	RECEIVED: 08/29/2014
	CHECK NO:	001104	
	NAME:	MINE FINDER GOLD PO BOX 971 BLACK CANYON CITY AZ 85324-0971 US	

REMARKS

This receipt was generated by the automated BLM Collections and Billing System and is a paper representation of a portion of the official electronic record contained therein.

Run Date: 08/27/14

39 Run Time: 10:10 AM

**DEPARTMENT OF THE INTERIOR
BUREAU OF LAND MANAGEMENT
MINING CLAIMS**

400509
427309

MC Maintenance Fees Paid Through the BLM Pay Portal

CBS Receipt: 3110315

Agency Tracking ID: 1946728246

Assessment Year: 2015

Paid On : 08/24/2014

Number of BLM Serial Nr: 2

Total Amount Paid: \$465.00

Claim Name	BLM Serial No	Lead File No	Case Type	Amount Paid
EL ORO COYOTE #2	AMC400509	AMC400509	384201	\$310.00
GOLDEN GEM #1	AMC427310	AMC427309		\$155.00

United States Department of the Interior
Bureau of Land Management
 BUSINESS & SUPPORT SVCS DIV
 ONE N CENTRAL AVE SUITE 800
 PHOENIX, AZ 85004 -4427
 Phone: (602) 417-9200

Receipt

No: 3110315

Transaction #: 3202014	
Date of Transaction: 08/24/2014	
CUSTOMER:	
KRISTEN A HOLLEY 252 N. CHARLOTTE ST. QUEEN VALLEY, AZ 85118	

LINE #	QTY	DESCRIPTION	REMARKS	UNIT PRICE	TOTAL
1	1.00	LOCATABLE MINERALS / MINING CLAIMS- NOT NEW-UNADJUD, ONE AUTH NO. ONLY / MINING CLAIM MONEY RECEIVED CASES: AMC427310/\$465.00		- n/a -	465.00
TOTAL:					\$465.00

PAYMENT INFORMATION			
NOTE: Items will appear on credit card statement as "BLM O Mining Claim".			
1	AMOUNT:	465.00	POSTMARKED: N/A
	TYPE:	CREDIT CARD	RECEIVED: 08/24/2014
	NAME:	KRISTEN A HOLLEY 252 N. CHARLOTTE ST. QUEEN VALLEY AZ 85118	
	CARD NO:	XXXXXXXXXXXX6404	AUTH CODE: 040615
	NAME ON CARD:	KRISTEN A HOLLEY	
	EXPIRES:	03/2016	
	SIGNATURE:		

REMARKS

This receipt was generated by the automated BLM Collections and Billing System and is a paper representation of a portion of the official electronic record contained therein.

NOTICE!!

These documents have been scanned!

Do not place un-scanned documents beneath this notice!

Do not remove this notice from this file!

GPO Jacket No. 560-102
Print Order 61540
Rise Business Services, LLC
Job=AZ15 6/6/2019



Box Number= AZ15125



Claim Begin-End: AMC427309-AMC427319

5 Miscellaneous



AZ15125-16

AMC356595-AMC427389

**NO
DOCUMENTS
FOUND**

NO DOCUMENTS FOUND
NO DOCUMENTS FOUND

NOTICE!!

These documents have been scanned!

Do not place un-scanned documents beneath this notice!

Do not remove this notice from this file!

GPO Jacket No. 560-102
Print Order 61540
Rise Business Services, LLC
Job=AZ15 6/6/2019



Box Number= AZ15125



Claim Begin-End: AMC427309-AMC427319

6 Location Notices-Amendments and Supporting Documents



AZ15125-16

AMC356595-AMC427389

MINING CLAIM STATUS REPORT

Data Entered: 2/25/2014 PM

MTP Checked By: AC
GEO Checked By: AC

LEAD SERIAL NUMBER: AMC 427309 thru AMC 427319

NUMBER OF CLAIMS & TYPE:

LODE _____
11 PLACER _____
ASSOCIATION PLACER _____
MILL SITE _____
TUNNEL SITE _____

CHARGES:

Location Fee @ \$34 = \$ 374
Processing Fee @ \$20 = \$ 220
Maintenance Fee @ \$140 = \$ 1540
Add'l Maint Fee for Assoc Placer = \$ 140
SUBTOTAL \$ _____
Other Fees \$ 70
Other Fees \$ _____
TOTAL \$ ~~2274~~
2344

TOTAL ACREAGE: ⁽¹⁾40 ⁽¹⁰⁾20 Per Claim
(Placer Only)

(7) TRF's

NUMBER OF LOCATORS: 2

DOCUMENTS RECEIVED VIA: Over-the-Counter Mail TIMELY FILED: Yes No

LEGAL DESCRIPTION: T 4N R 13W SEC 027
T 1N R 8W SEC 001
T _____ R _____ SEC _____
T _____ R _____ SEC _____
T _____ R _____ SEC _____

BLM FOREST SERVICE _____ SUBJ TO PL 359: Yes No
WILDERNESS AREA _____

SPLIT ESTATE: N/A SX PX OTHER _____
SRHA Was proper Notice filed if located on SHRA Land? Yes No

RECONVEYED MINERALS ON BLM LAND REQUIRE OPENING ORDER FROM 1944 TO 1993:

Open to Entry On _____ N/A

COMMENTS/STATUS: VOID PARTIALLY VOID PVT MINERALS WITHDRAWN LANDS

OTHER AMC 427309 - map 2 legal, not same - adjudicated by map - one shall be amended
AMC 427314 - map 2 legal, not same - adjudicated by map - one shall be amended

Claimant acknowledges that portions of the following claim(s) site(s) may be void or voidable.

Printed Name of Claimant _____ Signature of Claimant _____

*****FINAL ADJUDICATION*****

DATE 7.23.14 INITIALS RE

RECEIVED
B.L.M. AZ STATE OFFICE

2014 FEB 21 P 2: 10

PHOENIX, AZ

ANCA 27308

When recorded please return to:
Minefinder Gold
P.O Box 74353
Phoenix, AZ 85087

Location Notice for Association Placer Mining Claim

Notice is hereby given that the undersigned have on this 1st day of December 2013 located a placer mining claim in La Paz County, State of Arizona.

The name of this claim is the **Martin Peak** and is situated in the SE ¼ of the SE ¼, Section 27, Township 4N., Range 13W., Gila & Salt River Base and Meridian, Arizona.

The locators of this claim are:


Steve Karolyi and Tina Deters
P.O Box 74353
Phoenix, AZ 85087


The locality of this claim with reference to some natural object or permanent monument and additional information concerning its locality are as follows;

Beginning at a wood post where a copy of this notice is posted: then 50 feet north to the center of the north end line, then 660 feet east to the northeast corner, then 1320 feet south to the southeast corner, then 1320 feet west to the southwest corner, then 1320 feet north to the northwest corner, then 660 feet east to the point of beginning.

Dated and posted on the ground this 1st day of December, 2013

Locator(s)





Steve Karolyi

Tina Deters

PHOENIX, AZ

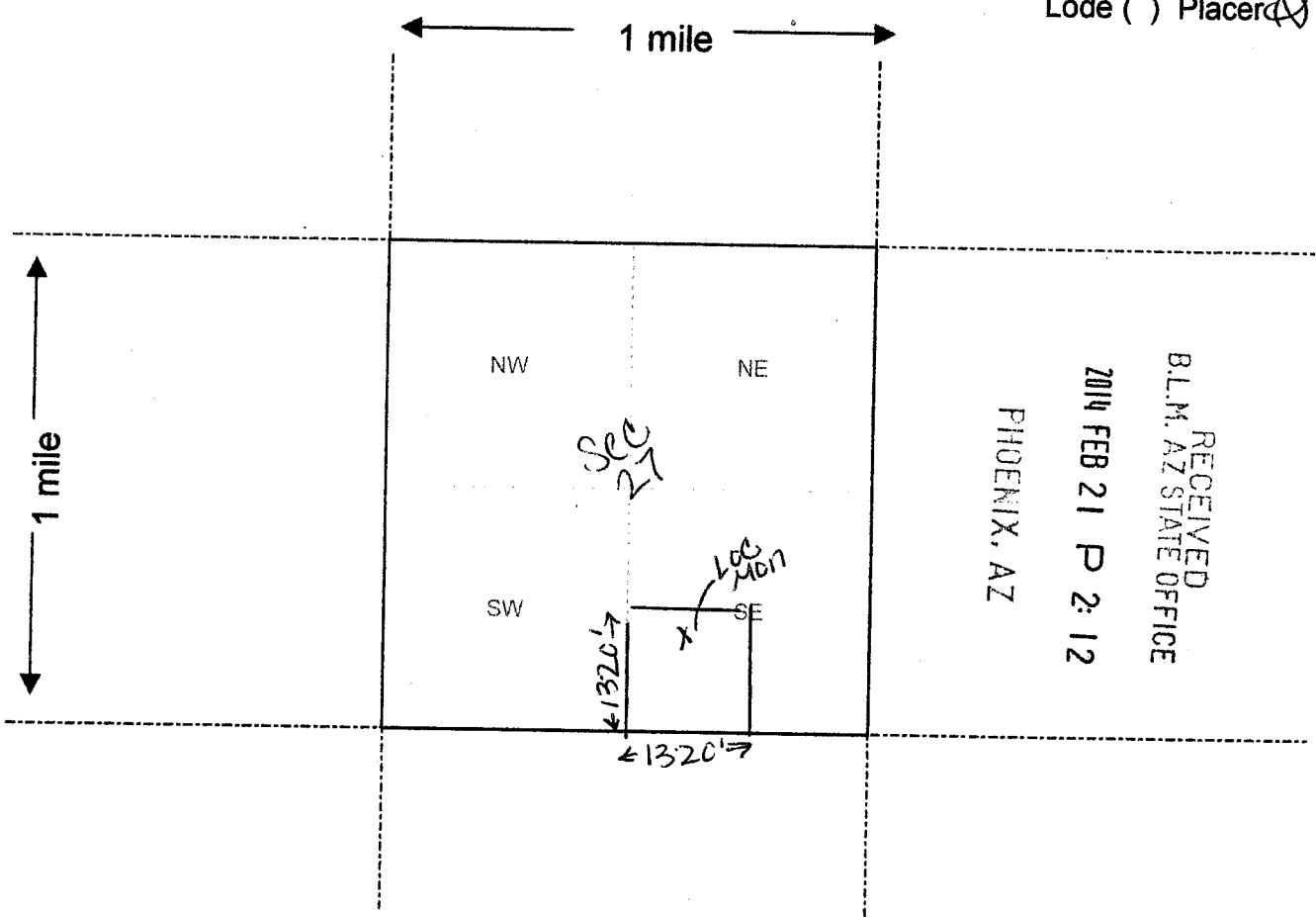
2014 FEB 21 P 2:12

RECEIVED
B.L.H. AZ STATE OFFICE

APR 22 2014

MINING CLAIM MAP

Lode () Placer (X)



RECEIVED
B.L.M. AZ STATE OFFICE
2014 FEB 21 P 2:12
PHOENIX, AZ

Scale: 1" = 2000 feet



1. The above map depicts the Martin Peak mining claim, which is located in Section (s) 27, Township 4 N, Range 13 W, Gila and Salt River Base and Meridian, La Paz County, Arizona.

2. The type of corner and location monuments used are as follows: 2" x 2" x 4' wood posts with scribed metal tags.

3. The bearings and distances in degrees and feet between claim corners are as depicted on the map.

Form MCF100a
Revised July 2005

This form is available from the Arizona Department of Mines & Mineral Resources and may be reproduced.

410021369

When recorded please return to:
Minefinder Gold
P.O Box 74353
Phoenix, AZ 85087

Location Notice for Placer Mining Claim

Notice is hereby given that the undersigned have on this 1st day of January, 2014 located a placer mining claim in Maricopa County, State of Arizona.

The name of this claim is the **Golden Gem #1** and is situated in the S ½ of the SW ¼ of SW ¼ of Section 1, Township 1N., Range 8W., Gila & Salt River Base and Meridian, Arizona.

The locators of this claim are:

Steve Karolyi
D.B.A MineFinder Gold

MineFinder Gold
P.O. Box 74353
Phoenix, Az. 85087

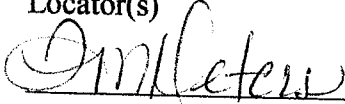
RECEIVED
B.L.M. AZ STATE OFFICE
2014 FEB 21 P 2:13
PHOENIX, AZ

The locality of this claim with reference to some natural object or permanent monument and additional information concerning its locality are as follows;

Beginning at a wood post where a copy of this notice is posted: then 50 feet east to the center of the east end line, then 330 feet north to the northeast corner, then 1320 feet west to the northwest corner, then 660 feet south to the southwest corner, then 1320 feet east to the southeast corner, then 330 feet north to the point of beginning.

Dated and posted on the ground this 1st day of January, 2014

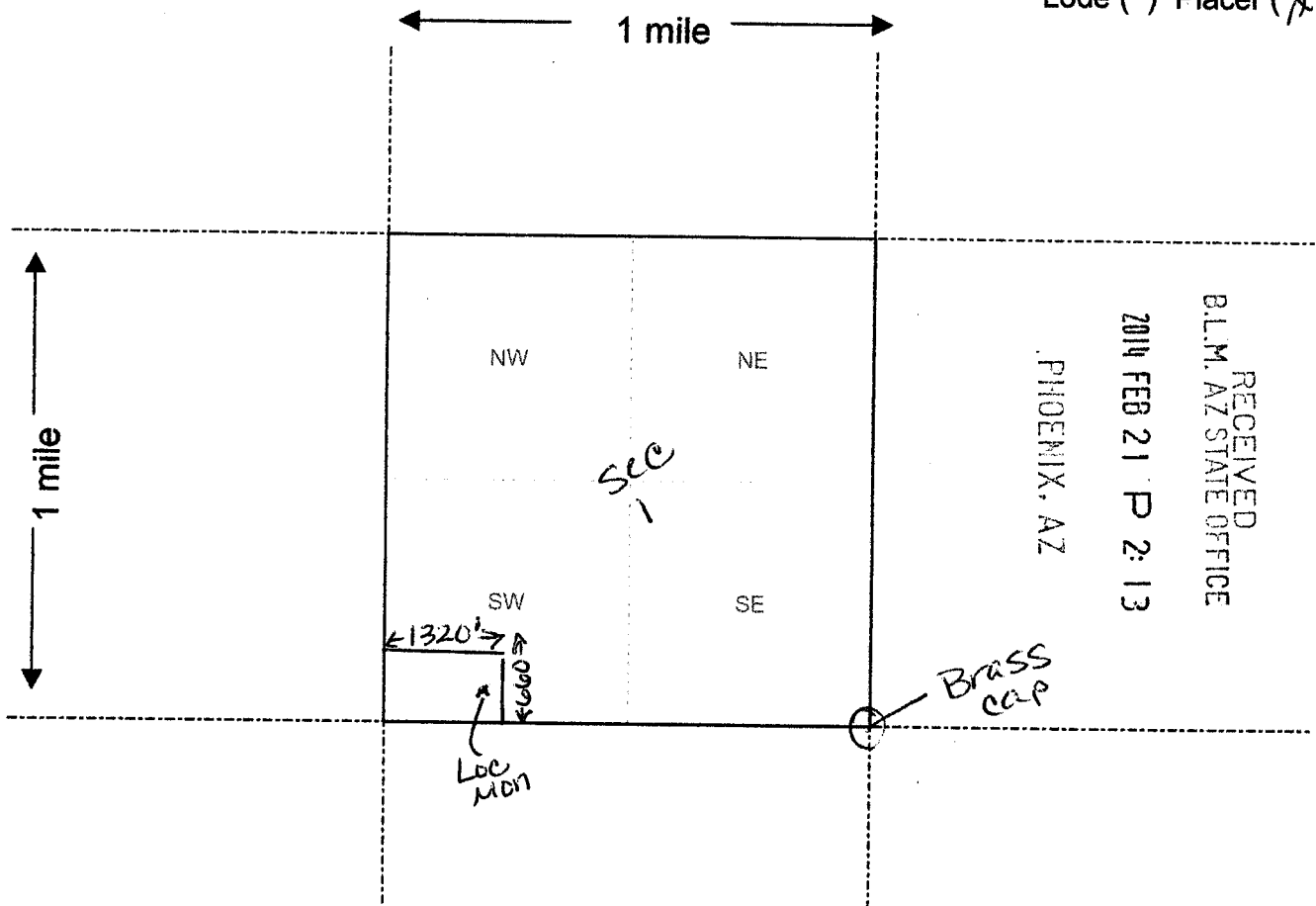
Locator(s)



Tina Deters (agent for Minefinder Gold)

MINING CLAIM MAP

Lode () Placer (X)



RECEIVED
B.L.M. AZ STATE OFFICE
2010 FEB 21 P 2:13
PHOENIX, AZ

Scale : 1" = 2000 feet



1. The above map depicts the Golden Gem # 1 mining claim, which is located in Section (s) 1, Township 1 N, Range 8 W, Gila and Salt River Base and Meridian, Maricopa County, Arizona.
2. The type of corner and location monuments used are as follows: 2" x 2" x 4' wood posts with scribed metal tags.
3. The bearings and distances in degrees and feet between claim corners are as depicted on the map.

Form MCF100a
Revised July 2005

This form is available from the Arizona Department of Mines & Mineral Resources and may be reproduced.

400011310

When recorded please return to:
Minefinder Gold
P.O. Box 74353
Phoenix, AZ 85087

Location Notice for Placer Mining Claim

Notice is hereby given that the undersigned have on this 1st day of January, 2014 located a placer mining claim in Maricopa County, State of Arizona.

The name of this claim is the **Golden Gem #2** and is situated in the S ½ of the SE ¼ of SW ¼ of Section 1, Township 1N., Range 8W., Gila & Salt River Base and Meridian, Arizona.

The locators of this claim are:

Steve Karolyi
D.B.A MineFinder Gold

MineFinder Gold
P.O. Box 74353
Phoenix, Az. 85087

RECEIVED
B.L.M. AZ STATE OFFICE
2014 FEB 21 P 2:13
PHOENIX, AZ

The locality of this claim with reference to some natural object or permanent monument and additional information concerning its locality are as follows;

Beginning at a wood post where a copy of this notice is posted: then 50 feet west to the center of the west end line, then 330 feet north to the northwest corner, then 1320 feet east to the northeast corner, then 660 feet south to the southeast corner, then 1320 feet west to the southwest corner, then 330 feet north to the point of beginning.

Dated and posted on the ground this 1st day of January, 2014
Locator(s)

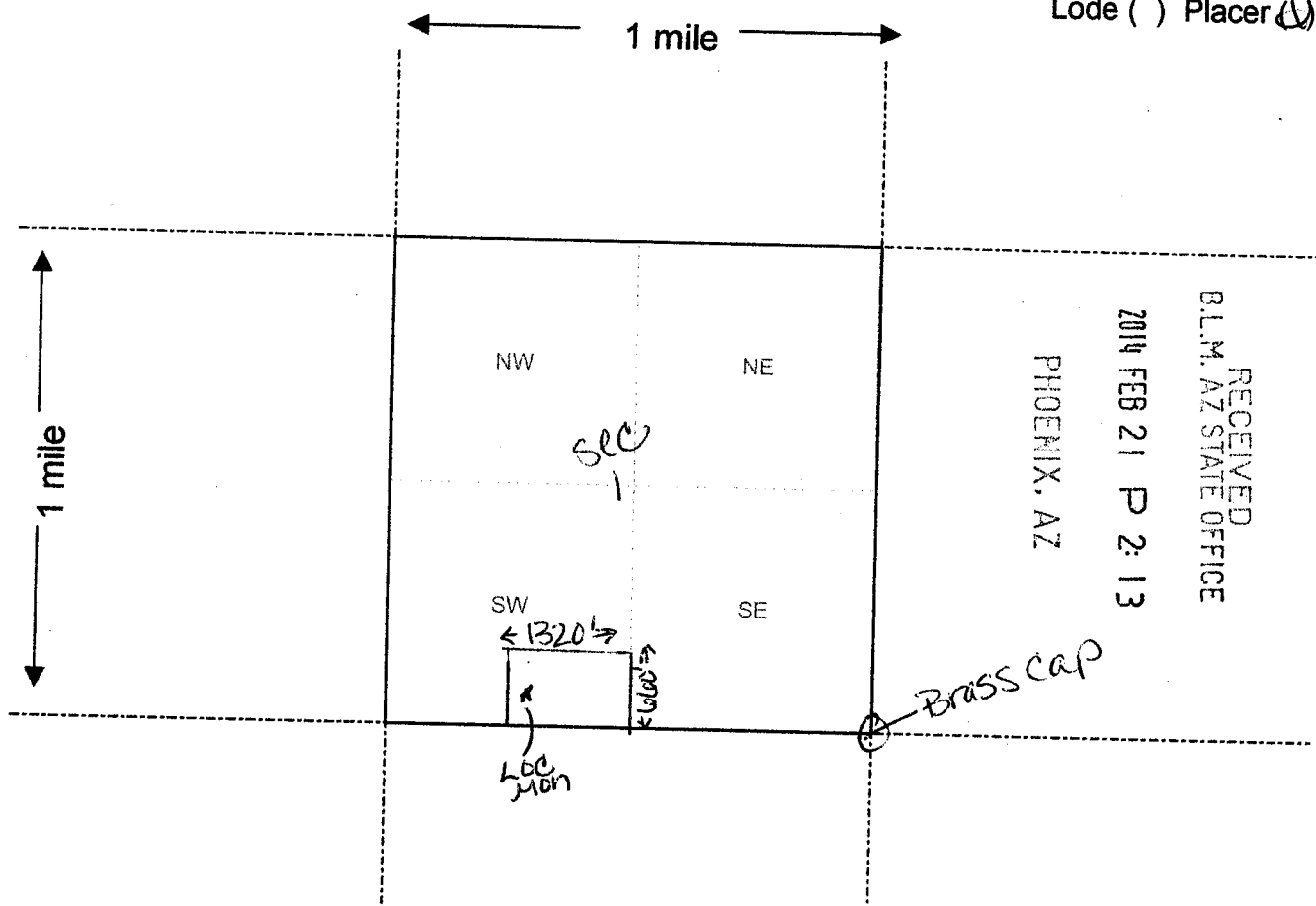


Tina Deters (agent for Minefinder Gold)

2014 FEB 21 11

MINING CLAIM MAP

Lode () Placer (X)



Scale: 1" = 2000 feet

1. The above map depicts the Golden Glen #2 mining claim, which is located in Section (s) 1, Township 1 N, Range 8 W, Gila and Salt River Base and Meridian, Maricopa County, Arizona.
2. The type of corner and location monuments used are as follows: 2" x 2" x 4' wood posts with scribed metal tags.
3. The bearings and distances in degrees and feet between claim corners are as depicted on the map.

Form MCF100a
Revised July 2005

This form is available from the Arizona Department of Mines & Mineral Resources and may be reproduced.

ARIZONA 7311

When recorded please return to:
Minefinder Gold
P.O Box 74353
Phoenix, AZ 85087

Location Notice for Placer Mining Claim

Notice is hereby given that the undersigned have on this 1st day of January, 2014 located a placer mining claim in Maricopa County, State of Arizona.

The name of this claim is the **Golden Gem #3** and is situated in the S ½ of the SW ¼ of SE ¼ of Section 1, Township 1N., Range 8W., Gila & Salt River Base and Meridian, Arizona.

The locators of this claim are:

Steve Karolyi
D.B.A MineFinder Gold

MineFinder Gold
P.O. Box 74353
Phoenix, Az. 85087

RECEIVED
B.L.M. AZ STATE OFFICE
2014 FEB 21 P 2:13
PHOENIX, AZ

The locality of this claim with reference to some natural object or permanent monument and additional information concerning its locality are as follows;

Beginning at a wood post where a copy of this notice is posted: then 50 feet east to the center of the east end line, then 330 feet north to the northeast corner, then 1320 feet west to the northeast corner, then 660 feet south to the southwest corner, then 1320 feet east to the southeast corner, then 330 feet north to the point of beginning.

Dated and posted on the ground this 1st day of January, 2014

Locator(s)

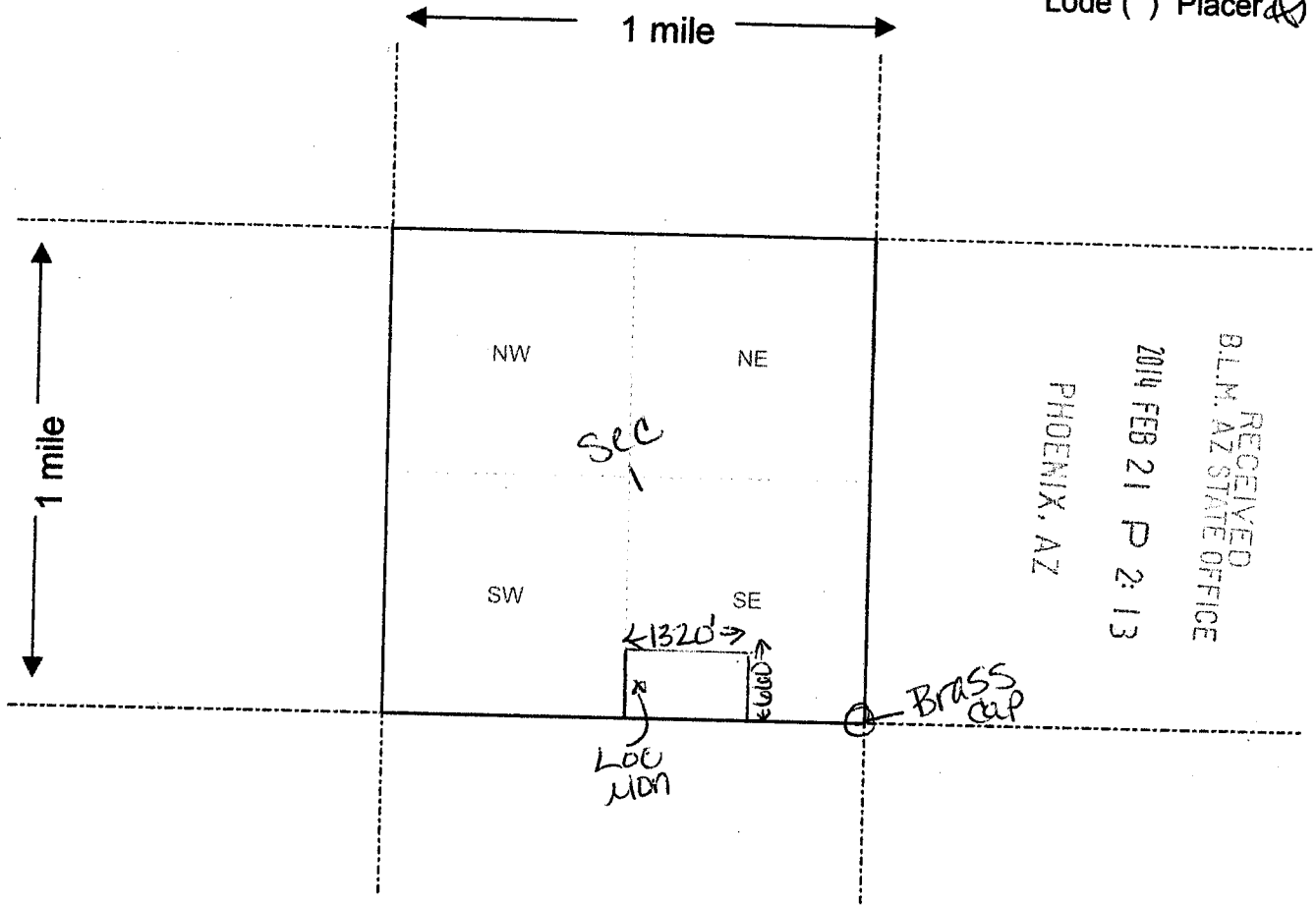
Tina Deters

Tina Deters (agent for Minefinder Gold)

AL0421312

MINING CLAIM MAP

Lode () Placer



RECEIVED
B.L.M. AZ STATE OFFICE
2014 FEB 21 P 2:13
PHOENIX, AZ

Scale : 1" = 2000 feet



- The above map depicts the Golden Gem #3 mining claim, which is located in Section (s) 1, Township 1 N, Range 8 W, Gila and Salt River Base and Meridian, Maricopa County, Arizona.
- The type of corner and location monuments used are as follows: 2" x 2" x 4' wood posts with scribed metal tags.
- The bearings and distances in degrees and feet between claim corners are as depicted on the map.

Form MCF100a
Revised July 2005

This form is available from the Arizona Department of Mines & Mineral Resources and may be reproduced.

AM0047212

When recorded please return to:
Minefinder Gold
P.O Box 74353
Phoenix, AZ 85087

Location Notice for Placer Mining Claim

Notice is hereby given that the undersigned have on this 1st day of January, 2014 located a placer mining claim in Maricopa County, State of Arizona.

The name of this claim is the **Golden Gem #4** and is situated in the S ½ of the SE ¼ of SE ¼ of Section 1, Township 1N., Range 8W., Gila & Salt River Base and Meridian, Arizona.

The locators of this claim are:

Steve Karolyi
D.B.A MineFinder Gold

MineFinder Gold
P.O. Box 74353
Phoenix, Az. 85087

RECEIVED
B.L.M. AZ STATE OFFICE
2014 FEB 21 P 2:14
PHOENIX, AZ

The locality of this claim with reference to some natural object or permanent monument and additional information concerning its locality are as follows;

Beginning at a wood post where a copy of this notice is posted: then 50 feet west to the center of the west end line, then 330 feet north to the northwest corner, then 1320 feet east to the northeast corner, then 660 feet south to the southeast corner at the brass cap for section 1, then 1320 feet west to the southwest corner, then 330 feet north to the point of beginning.

Dated and posted on the ground this 1st day of January, 2014

Locator(s)

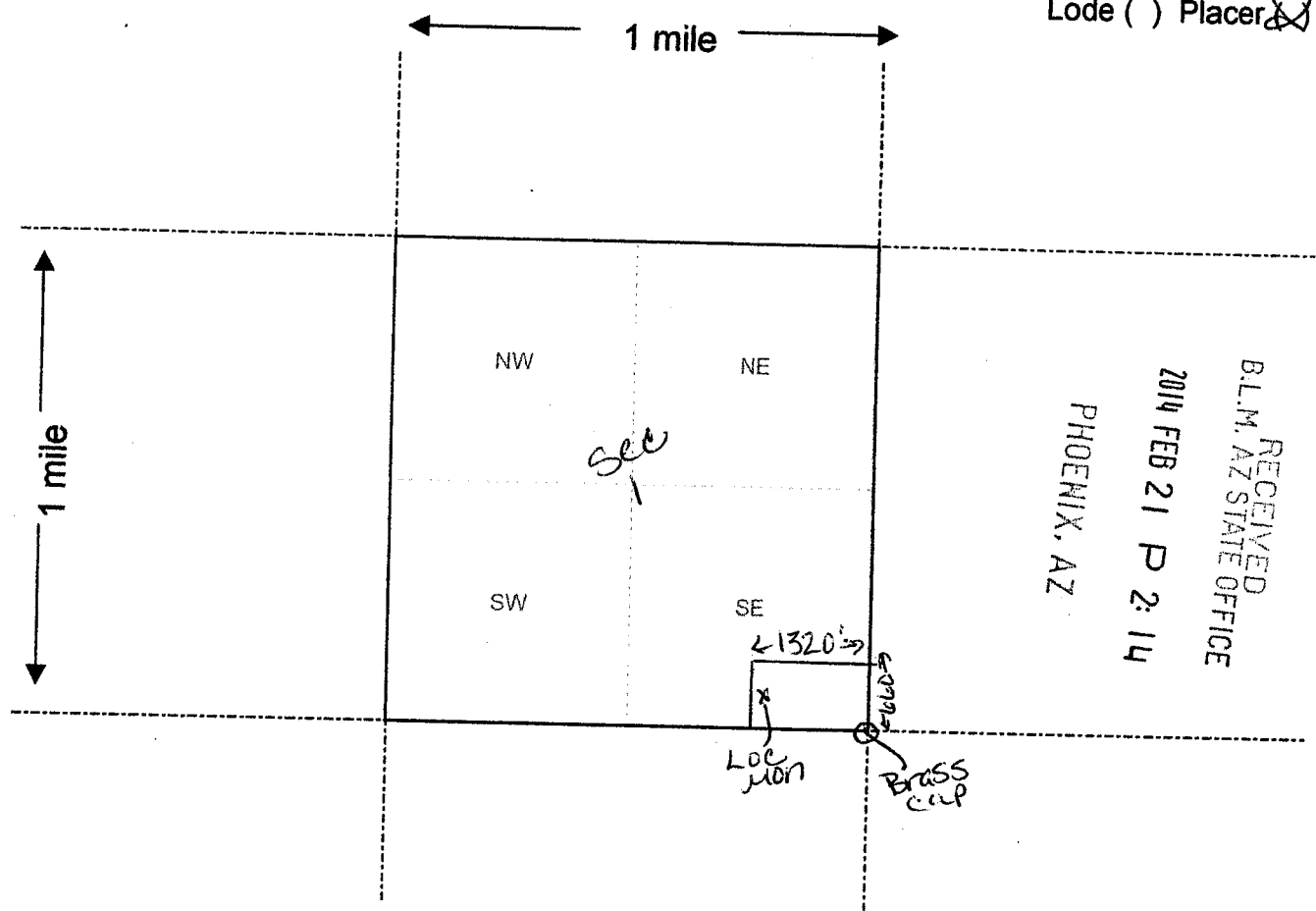


Tina Deters (agent for Minefinder Gold)

AL00017513

MINING CLAIM MAP

Lode () Placer



RECEIVED
B.L.M. AZ STATE OFFICE
2014 FEB 21 P 2:14
PHOENIX, AZ

Scale: 1" = 2000 feet



1. The above map depicts the Golden Gem #4 mining claim, which is located in Section (s) 1, Township 1 N, Range 8 W, Gila and Salt River Base and Meridian, Maricopa County, Arizona.
2. The type of corner and location monuments used are as follows: 2" x 2" x 4' wood posts with scribed metal tags.
3. The bearings and distances in degrees and feet between claim corners are as depicted on the map.

Form MCF100a
Revised July 2005

APR 27 2013

When recorded please return to:
Minefinder Gold
P.O Box 74353
Phoenix, AZ 85087

Location Notice for Association Placer Mining Claim

Notice is hereby given that the undersigned have on this 1st day of December 2013 located a placer mining claim in La Paz County, State of Arizona.

The name of this claim is the **Midas #1** and is situated in the N $\frac{1}{2}$ of the NE $\frac{1}{4}$ of the SE $\frac{1}{4}$, Section 27 (projected), Township 4N., Range 13W., Gila & Salt River Base and Meridian, Arizona.

The locator of this claim is:

Steve Karolyi
D.B.A Minefinder Gold
P.O Box 74353
Phoenix, AZ 85087


RECEIVED
B.L.M. AZ STATE OFFICE
2014 FEB 21 P 2:15
PHOENIX, AZ

The locality of this claim with reference to some natural object or permanent monument and additional information concerning its locality are as follows;

Beginning at a wood post where a copy of this notice is posted: then 50 feet west to the center of the west end line, then 330 feet north to the northwest corner, then 1320 feet east to the northeast corner, then 660 feet south to the southeast corner, then 1320 feet west to the southwest corner, then 330 feet north to the point of beginning.

Dated and posted on the ground this 1st day of December, 2013

Locator(s)

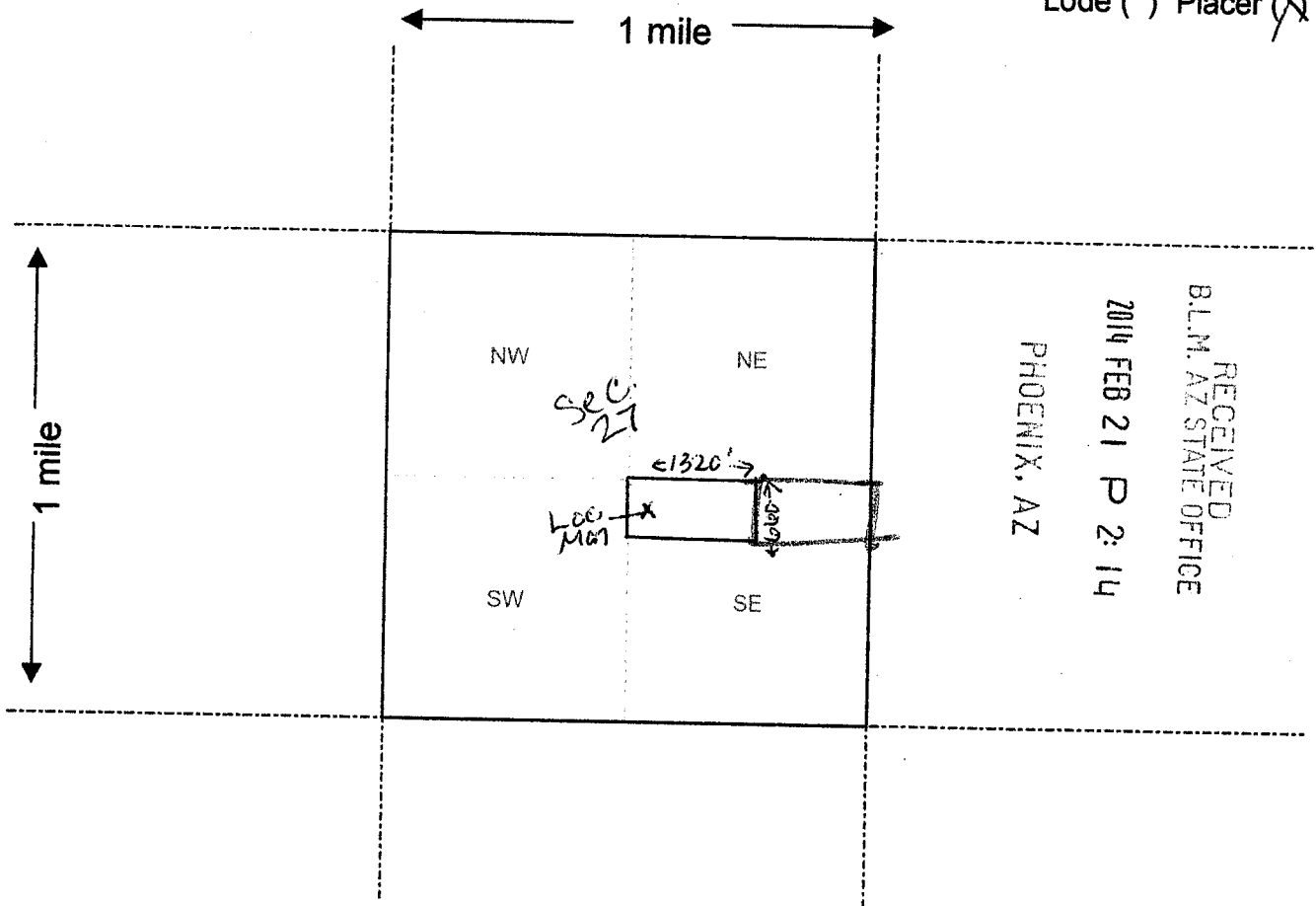


Steve Karolyi

MINING

MINING CLAIM MAP

Lode () Placer



RECEIVED
B.L.M. AZ STATE OFFICE
2014 FEB 21 P 2:14
PHOENIX, AZ

Scale: 1" = 2000 feet



1. The above map depicts the Midas #1 mining claim, which is located in Section (s) 27, Township 4 N, Range 13 W, Gila and Salt River Base and Meridian, La Paz County, Arizona.
2. The type of corner and location monuments used are as follows: 2" x 2" x 4' wood posts with scribed metal tags.
3. The bearings and distances in degrees and feet between claim corners are as depicted on the map.

Form MCF100a
Revised July 2005

This form is available from the Arizona Department of Mines & Mineral Resources and may be reproduced.

2014 FEB 21 14

When recorded please return to:
Minefinder Gold
P.O Box 74353
Phoenix, AZ 85087

Location Notice for Association Placer Mining Claim

Notice is hereby given that the undersigned have on this 1st day of December 2013 located a placer mining claim in La Paz County, State of Arizona.

The name of this claim is the **Midas #2** and is situated in the S ½ of the NE ¼ of the SE ¼, Section 27 (projected), Township 4N., Range 13W., Gila & Salt River Base and Meridian, Arizona.

The locator of this claim is:

Steve Karolyi
D.B.A Minefinder Gold
P.O Box 74353
Phoenix, AZ 85087

RECEIVED
D.L.M. AZ STATE OFFICE
2014 FEB 21 P 2:15
PHOENIX, AZ

The locality of this claim with reference to some natural object or permanent monument and additional information concerning its locality are as follows;

Beginning at a wood post where a copy of this notice is posted: then 50 feet west to the center of the west end line, then 330 feet north to the northwest corner, then 1320 feet east to the northeast corner, then 660 feet south to the southeast corner, then 1320 feet west to the southwest corner, then 330 feet north to the point of beginning.

Dated and posted on the ground this 1st day of December, 2013

Locator(s)

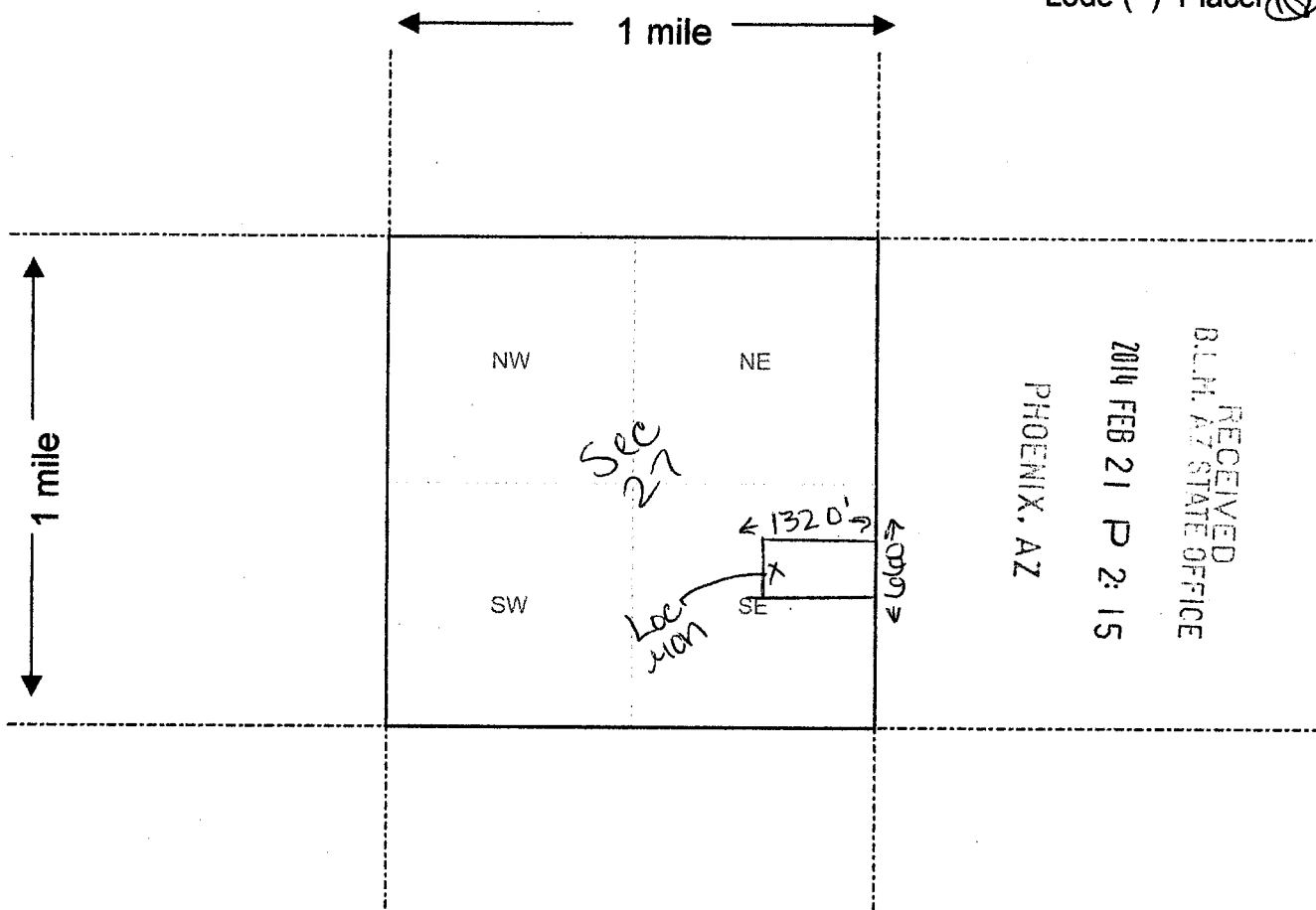


Steve Karolyi

2014 FEB 21 15

MINING CLAIM MAP

Lode () Placer (X)



RECEIVED
 BLM, AZ STATE OFFICE
 2014 FEB 21 P 2:15
 PHOENIX, AZ

Scale: 1" = 2000 feet



- The above map depicts the Micks # 2 mining claim, which is located in Section (s) 27, Township 4 N, Range 13 W, Gila and Salt River Base and Meridian, Maricopa County, Arizona.
- The type of corner and location monuments used are as follows: 2" x 2" x 4' wood posts with scribed metal tags.
- The bearings and distances in degrees and feet between claim corners are as depicted on the map.

Form MCF100a
Revised July 2005

2014 FEB 21 P 2:15

When recorded please return to:
Minefinder Gold
P.O Box 74353
Phoenix, AZ 85087

Location Notice for Association Placer Mining Claim

Notice is hereby given that the undersigned have on this 1st day of December 2013 located a placer mining claim in La Paz County, State of Arizona.

The name of this claim is the **Midas #3** and is situated in the N $\frac{1}{2}$ of the SE $\frac{1}{4}$ of the SW $\frac{1}{4}$, Section 27 (projected), Township 4N., Range 13W., Gila & Salt River Base and Meridian, Arizona.

The locator of this claim is:

Steve Karolyi
D.B.A Minefinder Gold
P.O Box 74353
Phoenix, AZ 85087


RECEIVED
BLM, AZ STATE OFFICE
2014 FEB 21 P 2:15
PHOENIX, AZ

The locality of this claim with reference to some natural object or permanent monument and additional information concerning its locality are as follows;

Beginning at a wood post where a copy of this notice is posted: then 50 feet west to the center of the west end line, then 330 feet north to the northwest corner, then 1320 feet east to the northeast corner, then 660 feet south to the southeast corner, then 1320 feet west to the southwest corner, then 330 feet north to the point of beginning.

Dated and posted on the ground this 1st day of December, 2013

Locator(s)

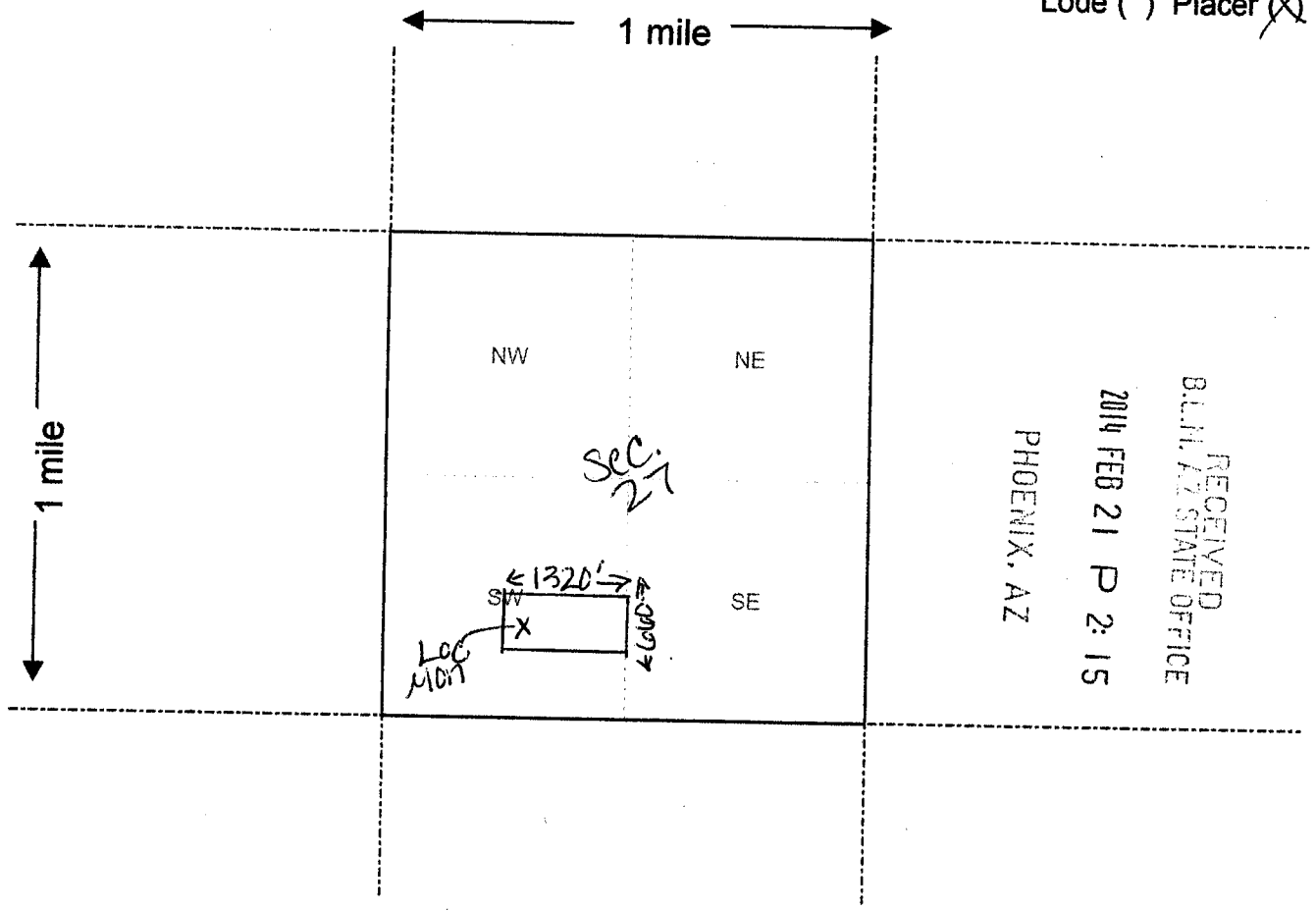


Steve Karolyi

2014 FEB 21 10

MINING CLAIM MAP

Lode () Placer (X)



RECEIVED
 B.L.M. AZ STATE OFFICE
 2014 FEB 21 P 2: 15
 PHOENIX, AZ

Scale: 1" = 2000 feet



1. The above map depicts the Mickis #3 mining claim, which is located in Section (s) 27, Township 4 N, Range 13 W, Gila and Salt River Base and Meridian, La Paz County, Arizona.

2. The type of corner and location monuments used are as follows: 2" x 2" x 4' wood posts with scribed metal tags.

3. The bearings and distances in degrees and feet between claim corners are as depicted on the map.

Form MCF100a
 Revised July 2005

A10121316

When recorded please return to:
Minefinder Gold
P.O Box 74353
Phoenix, AZ 85087

Location Notice for Association Placer Mining Claim

Notice is hereby given that the undersigned have on this 1st day of December 2013 located a placer mining claim in La Paz County, State of Arizona.

The name of this claim is the **Midas #4** and is situated in the S $\frac{1}{2}$ of the SE $\frac{1}{4}$ of the SW $\frac{1}{4}$, Section 27 (projected), Township 4N., Range 13W., Gila & Salt River Base and Meridian, Arizona.

The locator of this claim is:

Steve Karolyi
D.B.A Minefinder Gold
P.O Box 74353
Phoenix, AZ 85087


RECEIVED
B.L.M. AZ STATE OFFICE
2014 FEB 21 P 2:15
PHOENIX, AZ

The locality of this claim with reference to some natural object or permanent monument and additional information concerning its locality are as follows;

Beginning at a wood post where a copy of this notice is posted: then 50 feet west to the center of the west end line, then 330 feet north to the northwest corner, then 1320 feet east to the northeast corner, then 660 feet south to the southeast corner, then 1320 feet west to the southwest corner, then 330 feet north to the point of beginning.

Dated and posted on the ground this 1st day of December, 2013

Locator(s)

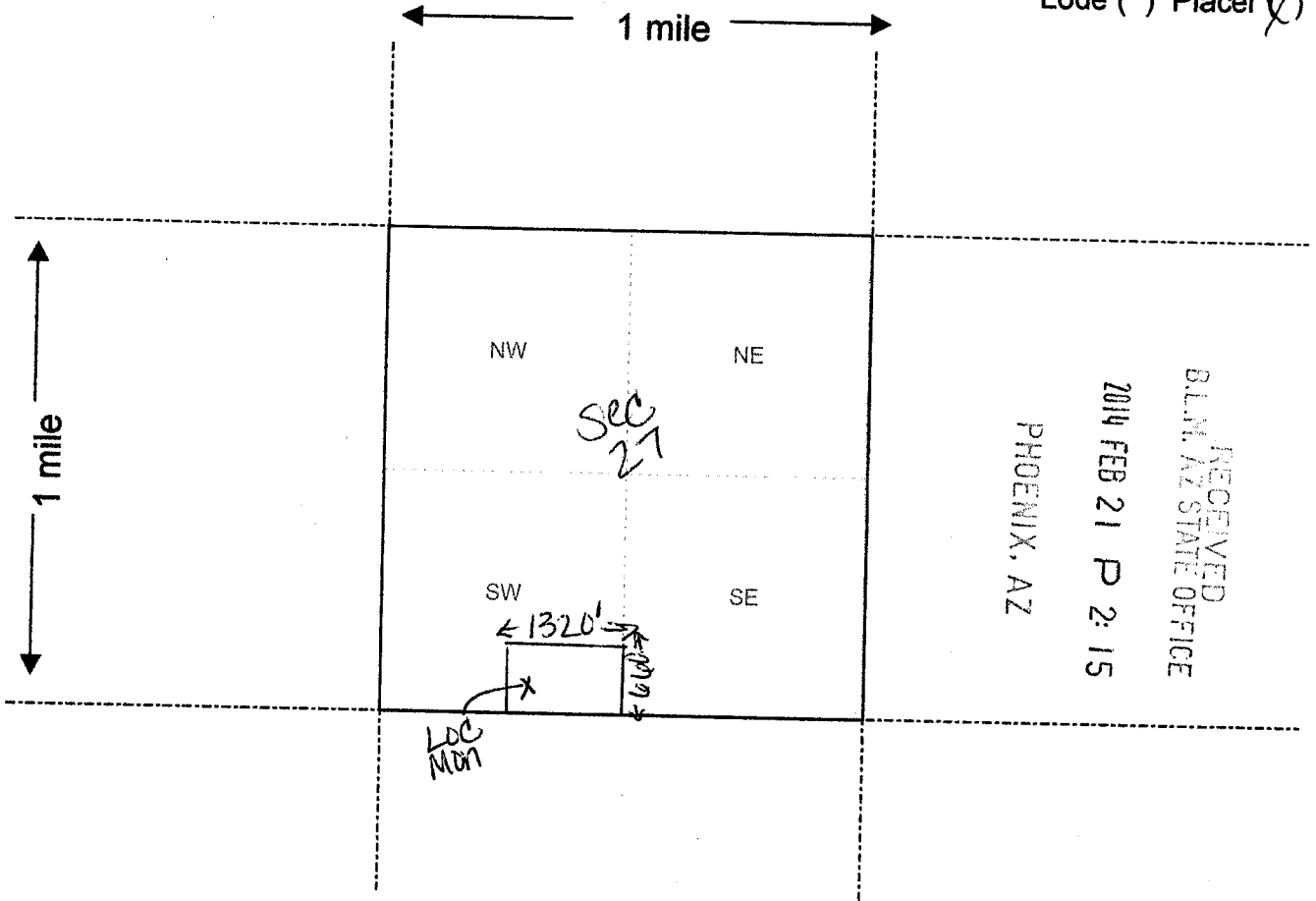


Steve Karolyi

110427317

MINING CLAIM MAP

Lode () Placer (X)



Scale : 1" = 2000 feet



1. The above map depicts the Midas # 4 mining claim, which is located in Section (s) 27, Township 4 N, Range 13 W, Gila and Salt River Base and Meridian, La Paz County, Arizona.
2. The type of corner and location monuments used are as follows: 2" x 2" x 4' wood posts with scribed metal tags.
3. The bearings and distances in degrees and feet between claim corners are as depicted on the map.

A10027317

Form MCF100a
Revised July 2005

When recorded please return to:
Minefinder Gold
P.O Box 74353
Phoenix, AZ 85087

Location Notice for Association Placer Mining Claim

Notice is hereby given that the undersigned have on this 1st day of December 2013 located a placer mining claim in La Paz County, State of Arizona.

The name of this claim is the **Midas #5** and is situated in the N $\frac{1}{2}$ of the SW $\frac{1}{4}$ of the SW $\frac{1}{4}$, Section 27 (projected), Township 4N., Range 13W., Gila & Salt River Base and Meridian, Arizona.

The locator of this claim is:

Steve Karolyi
D.B.A Minefinder Gold
P.O Box 74353
Phoenix, AZ 85087


RECEIVED
B.L.M. AZ STATE OFFICE
2014 FEB 21 P 2:16
PHOENIX, AZ

The locality of this claim with reference to some natural object or permanent monument and additional information concerning its locality are as follows;

Beginning at a wood post where a copy of this notice is posted: then 50 feet west to the center of the west end line, then 330 feet north to the northwest corner, then 1320 feet east to the northeast corner, then 660 feet south to the southeast corner, then 1320 feet west to the southwest corner, then 330 feet north to the point of beginning.

Dated and posted on the ground this 1st day of December, 2013

Locator(s)

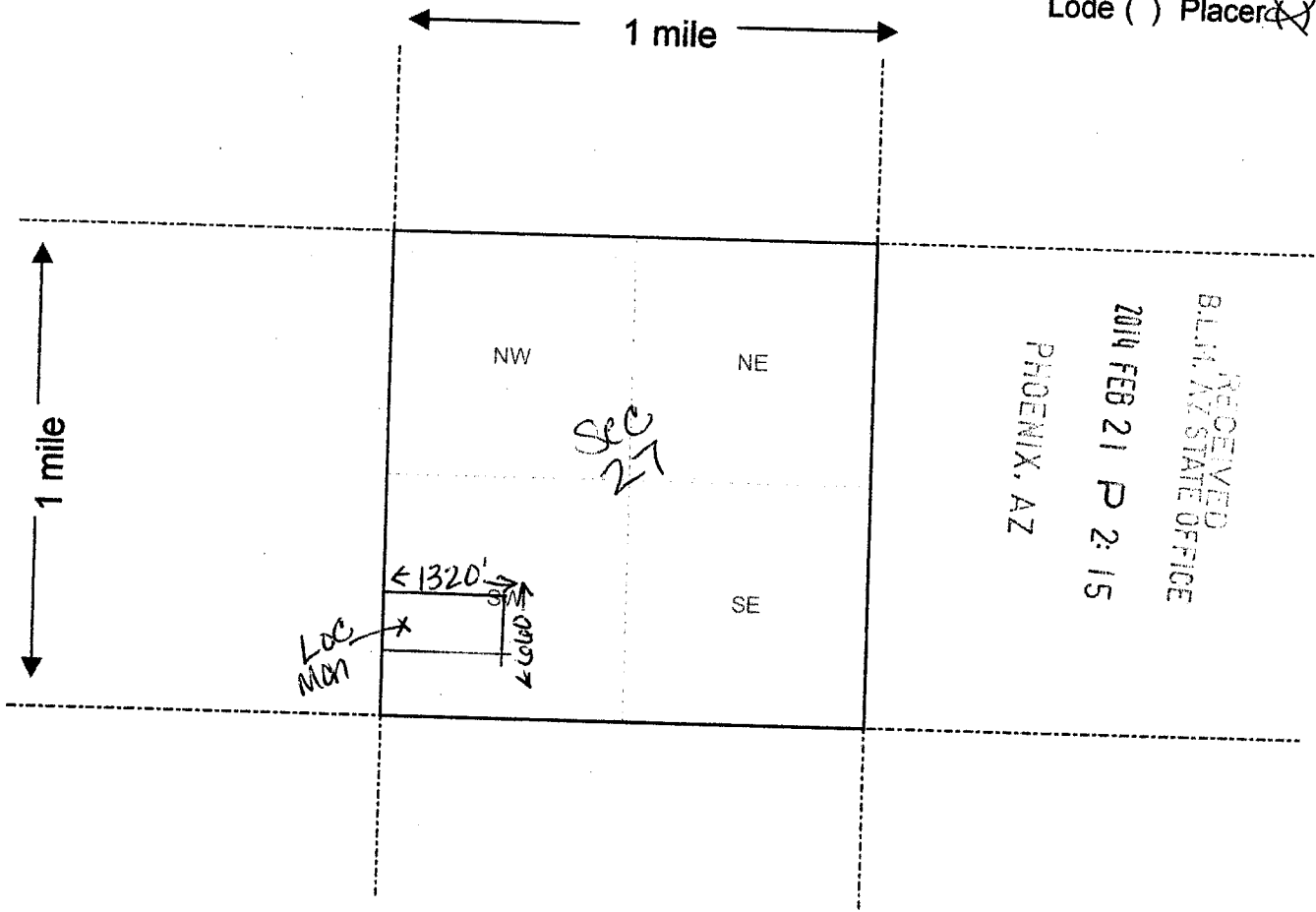


Steve Karolyi

40111-1310

MINING CLAIM MAP

Lode () Placer ~~(X)~~



RECEIVED
BLM, AZ STATE OFFICE
2014 FEB 21 P 2:15
PHOENIX, AZ

Scale: 1" = 2000 feet



1. The above map depicts the Midas #5 mining claim, which is located in Section (s) 27, Township 4 N, Range 13 W, Gila and Salt River Base and Meridian, LaPaz County, Arizona.
2. The type of corner and location monuments used are as follows: 2" x 2" x 4' Wood posts with scribed metal tags.
3. The bearings and distances in degrees and feet between claim corners are as depicted on the map.

Form MCF100a
Revised July 2005

64100821310

When recorded please return to:
Minefinder Gold
P.O Box 74353
Phoenix, AZ 85087

Location Notice for Association Placer Mining Claim

Notice is hereby given that the undersigned have on this 1st day of December 2013 located a placer mining claim in La Paz County, State of Arizona.

The name of this claim is the **Midas #6** and is situated in the S $\frac{1}{2}$ of the SW $\frac{1}{4}$ of the SW $\frac{1}{4}$, Section 27 (projected), Township 4N., Range 13W., Gila & Salt River Base and Meridian, Arizona.

The locator of this claim is:

Steve Karolyi
D.B.A Minefinder Gold
P.O Box 74353
Phoenix, AZ 85087

RECEIVED
BLM / AZ STATE OFFICE
2014 FEB 21 P 2:16
PHOENIX, AZ

The locality of this claim with reference to some natural object or permanent monument and additional information concerning its locality are as follows;

Beginning at a wood post where a copy of this notice is posted: then 50 feet west to the center of the west end line, then 330 feet north to the northwest corner, then 1320 feet east to the northeast corner, then 660 feet south to the southeast corner, then 1320 feet west to the southwest corner, then 330 feet north to the point of beginning.

Dated and posted on the ground this 1st day of December, 2013

Locator(s)

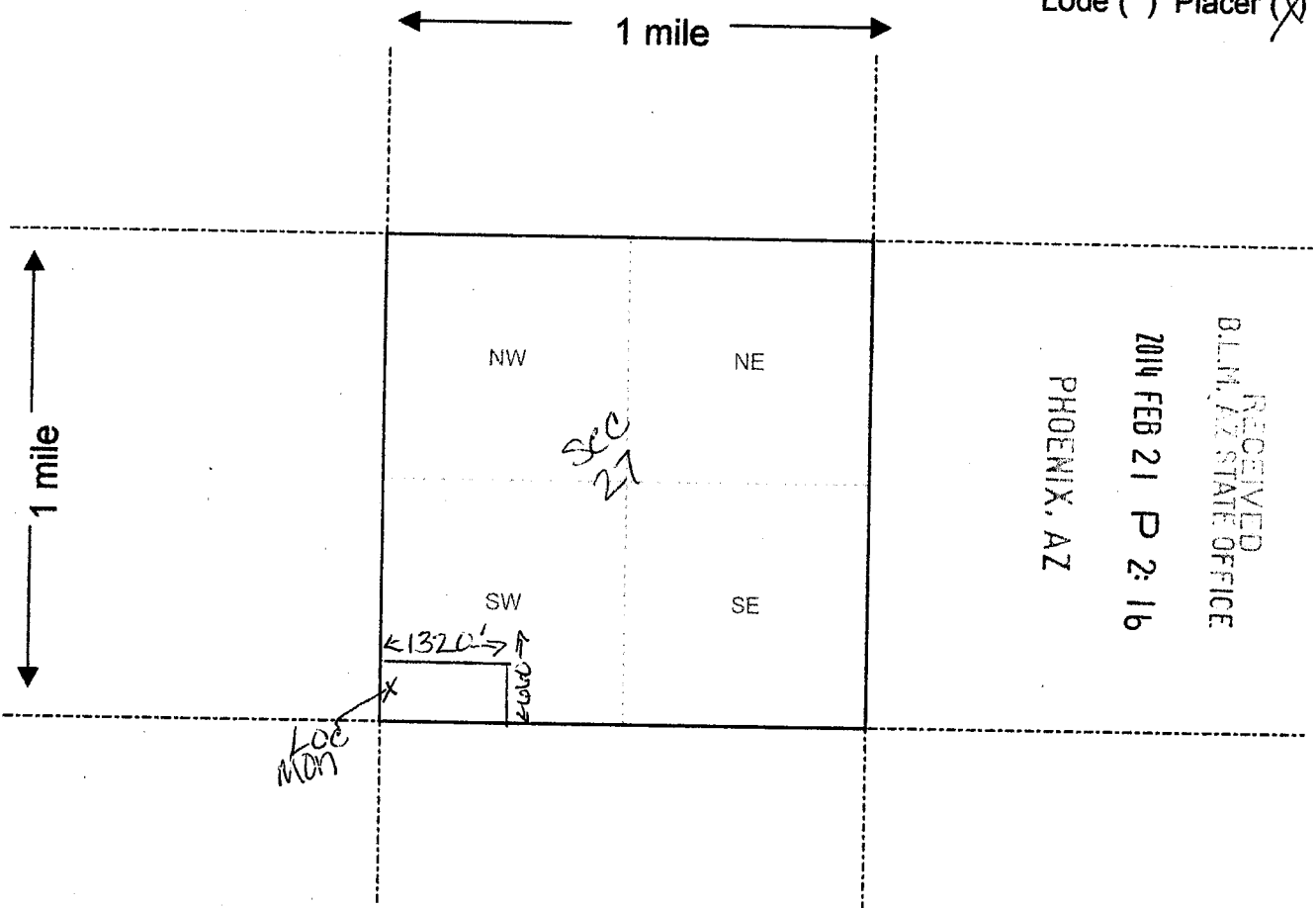


Steve Karolyi

APR 2 13 19

MINING CLAIM MAP

Lode () Placer (X)



RECEIVED
BLM, AZ STATE OFFICE
2014 FEB 21 P 2:16
PHOENIX, AZ

Scale : 1" = 2000 feet



1. The above map depicts the Midas # 6 mining claim, which is located in Section (s) 27, Township 4 N, Range 13 W, Gila and Salt River Base and Meridian, La Paz County, Arizona.

2. The type of corner and location monuments used are as follows: 2" x 2" x 4' wood posts with scribed metal tags.

3. The bearings and distances in degrees and feet between claim corners are as depicted on the map.

Form MCF100a
Revised July 2005

AR0047319

Input Parameters for Geographic Report with Land

System Id = CR

Admin State = AZ

Geo State =

Casetype Begins With

Case Disp Txt = AUTHORIZED, CANCELLED, EXPIRED, PENDING, REJECTED, RELINQUISHED, VOID, WITHDRAWN

Mer Twp Rng = 14 0010N 0080W

Section = 001, 999

Mtrs =

Commodity =

Commodity Txt =

Pending Org =

Pend Org Decode =

Total Rows Returned: 1

RUN TIME: 02:05 PM

UNITED STATES DEPARTMENT OF INTERIOR
BUREAU OF LAND MANAGEMENT
GEOGRAPHIC REPORT WITH LAND
Sorted by Meridian Township Range

RUN DATE: 02/21/2014

Page 1 of 1

Adm State: AZ

Serial Number: AZAR 0031315A

Total Case Acres: 8.512

<u>Casetype</u>	<u>Case Disp</u>				<u>Sect</u>	<u>Sur Typ</u>	<u>Sur Num</u>	<u>Suff</u>	<u>Subdivision</u>	<u>Act Pend</u>
286203	AUTHORIZED	14	0010N	0080W	001	PROT			N2N2;	

Input Parameters for Geographic Report with Land

System Id = CR

Admin State = AZ

Geo State =

Casetype Begins With

Case Disp Txt = AUTHORIZED, CANCELLED, EXPIRED, PENDING, REJECTED, RELINQUISHED, VOID, WITHDRAWN

Mer Twp Rng = 14 0040N 0130W

Section = 027, 999

Mtrs =

Commodity =

Commodity Txt =

Pending Org =

Pend Org Decode =

Total Rows Returned: 1

RUN TIME: 02:04 PM

Adm State: AZ

UNITED STATES DEPARTMENT OF INTERIOR
BUREAU OF LAND MANAGEMENT
GEOGRAPHIC REPORT WITH LAND
Sorted by Meridian Township Range

RUN DATE: 02/21/2014

Page 1 of 1

Serial Number: AZA 024444

Total Case Acres: 1.000

<u>Casetype</u>	<u>Case Disp</u>				<u>Sect</u>	<u>Sur Typ</u>	<u>Sur Num</u>	<u>Suff</u>	<u>Subdivision</u>	<u>Act Pend</u>
380913	EXPIRED	14	0040N	0130W	027	ALIQ			ALL;	

